

**+NOTICE!!**

**These documents have been scanned!**

**Do not place un-scanned documents beneath this notice!**

**Do not remove this notice from this file!**

GPO Jacket No. 560-102  
Print Order 61540  
Rise Business Services, LLC  
Job=AZ15 8/2/2019



Box Number= AZ15194



Claim Begin-End: AMC299902-AMC299903

**1 Initial Receipt**



AZ15194-7

AMC298908-AMC299902

UNITED STATES  
DEPARTMENT OF THE INTERIOR  
BUREAU OF LAND MANAGEMENT

RECEIPT AND ACCOUNTING ADVICE

No. 2096171

WG/AZ

08/23/94

Subject:

CLAIM MAINTENANCE FEE 1995 (133)

2 28 13

13,300.00

Applicant:

CHEMICAL LIME CO.  
BOX 121874

FORT WORTH TX. 76121-1874

Remitter: SAME CK. # 016957  
817-732-8164

Assignor:

LEASE MANAGEMENT DATA  NEW  UPDATE  PAYMENT

ORIGINAL SERIAL NO.	ASG.	TYPE	ST.	CTY.	FUND SYMBOL	ACRES/UNITS	RATE
AMC 295242, ET AL							

AMOUNT	ANV. DATE	EXP. DATE	BILL CYC.	S/C	DISTRICT	NEXT BILL	MISC. DATA	U of M	ACTUAL UNITS
AMC	3/8/76	7-76	8	3		AMC	319722	-	727 6
	3/8/77	3		1			325951	-	956 6

ASSIGNMENT SERIAL NO.	ASG.	TYPE	ST.	CTY.	FUND SYMBOL	ACRES/UNITS	RATE
318816			819	2		326721	-743 1
318819			21	3		327294	- 1
						331174	- 1

AMOUNT	ANV. DATE	EXP. DATE	BILL CYC.	S/C	DISTRICT	NEXT BILL	MISC. DATA	U of M	ACTUAL UNITS
	3/8/82	9		1					
	3/8/83	3		1					

APPLY REMITTANCE

ACTION	FUND SYMBOL	CTY.	AMOUNT
FILING FEE	318841	842	2
	318844		1
RENTAL	318846		1
	318857		1
UNEARNED	318859		1
REFUND	318861		1
TOTAL	318872	-876	5
AMOUNT DUE	318890		1
	318904		1

Remarks:  
AMC 295242 - 245 4  
299902 - 903 2  
302834 - 836 3  
302853 - 857 5  
312579 - 582 4  
312676 - 679 4  
318701 - 704 4  
318710 - 713 4  
BY: 318720 DATE: 1

- Lease in Escrow?
- KGS?
- Auto Escalates?  Interest?
- Auto Renew?  Operating Rights?
- Operator Bond Filed?

318939	-941	3
319690	-704	11

FOR MMS USE ONLY

BILLEE NUMBER	FOREST REFUGE
318 923	-733 11
OCS SECTION CODE	318 940
	-945 6
	318 955
	-756
	21471 1



UNITED STATES  
DEPARTMENT OF THE INTERIOR  
BUREAU OF LAND MANAGEMENT

RECEIPT AND ACCOUNTING ADVICE

NO. 1674072

Subject:

AFFIDAVITS OF LABOR (21) ✓  
MINING CLAIMS (2) ✓

*Separated*

SGM/AZ 11-27-89 0 14 12  
11-27-89 0 14 3

*OK yj*  
12500  
25  
125.25

Applicant:

CHEMSTAR, INC.,  
P. O. BOX 127  
BMI COMPLEX  
HENDERSON, NV 89015

*on computer 11-30-89 gji*

Remitter:

SAME - CK #1176  
702-545-8991

Assignor:

*Folders reviewed 3/3/93 SC*

LEASE MANAGEMENT DATA		<input type="checkbox"/> NEW	<input type="checkbox"/> UPDATE	<input type="checkbox"/> PAYMENT
-----------------------	--	------------------------------	---------------------------------	----------------------------------

ORIGINAL SERIAL NO.	ASG.	TYPE	ST.	CTY.	FUND SYMBOL	ACRES/UNITS	RATE
AMC 278757, ET AL.		AFFIDAVITS			AMC 299902-299903	HOWARD SIDNEY #3-4	

AMOUNT	ANV. DATE	EXP. DATE	BILL CYC.	S/C	DISTRICT	NEXT BILL	MISC. DATA	U of M	ACTUAL UNITS

ASSIGNMENT SERIAL NO.	ASG.	TYPE	ST.	CTY.	FUND SYMBOL	ACRES/UNITS	RATE

AMOUNT	ANV. DATE	EXP. DATE	BILL CYC.	S/C	DISTRICT	NEXT BILL	MISC. DATA	U of M	ACTUAL UNITS

APPLY REMITTANCE			
ACTION	FUND SYMBOL	CTY.	AMOUNT
FILING FEE			
RENTAL			
UNEARNED			
REFUND			
TOTAL			
AMOUNT DUE			

Remarks:

*Acknowledged SGM*

BY: \_\_\_\_\_ DATE: \_\_\_\_\_

<input type="checkbox"/> Lease in Escrow?	Of Interest?
<input type="checkbox"/> KGS?	Operating Rights?
<input type="checkbox"/> Auto Escalates?	Operator
<input type="checkbox"/> Auto Renew?	Bond Filed?

FOR MMS USE ONLY	
BILLEE NUMBER	FOREST REFUGE
OCS SECTION CODE	



**NOTICE!!**

**These documents have been scanned!**

**Do not place un-scanned documents beneath this notice!**

**Do not remove this notice from this file!**

GPO Jacket No. 560-102  
Print Order 61540  
Rise Business Services, LLC  
Job=AZ15 8/2/2019



Box Number= AZ15194



Claim Begin-End: AMC299902-AMC299903

**2 Correspondence**



AZ15194-7

AMC298908-AMC299902



**NO  
DOCUMENTS  
FOUND**

NO DOCUMENTS FOUND  
NO DOCUMENTS FOUND

**NOTICE!!**

**These documents have been scanned!**

**Do not place un-scanned documents beneath this notice!**

**Do not remove this notice from this file!**

GPO Jacket No. 560-102  
Print Order 61540  
Rise Business Services, LLC  
Job=AZ15 8/2/2019



Box Number= AZ15194



Claim Begin-End: AMC299902-AMC299903

**3 Transfers**



AZ15194-7

AMC298908-AMC299902



**NO  
DOCUMENTS  
FOUND**

NO DOCUMENTS FOUND  
NO DOCUMENTS FOUND

**NOTICE!!**

**These documents have been scanned!**

**Do not place un-scanned documents beneath this notice!**

**Do not remove this notice from this file!**

GPO Jacket No. 560-102  
Print Order 61540  
Rise Business Services, LLC  
Job=AZ15 8/2/2019



Box Number= AZ15194



Claim Begin-End: AMC299902-AMC299903

**4 Annual Filings**



AZ15194-7

AMC298908-AMC299902





327294

	326721
295242	331174
325951	329405
312676	312579
331602	
302812	299902

May 30, 2017

VIA CERTIFIED MAIL

Bureau of Land Management  
 1 North Central Avenue Ste 800  
 Phoenix, AZ 85004-4427  
 Attn: Records and Title Section

RECEIVED  
 BLM  
 2017 JUL 11 P 2:48  
 PHOENIX, ARIZONA

Re: 2018 Maintenance Fees

Please find enclosed Affidavits of Evidence of Payment for the 2018 assessment year.

The owner of the mining claims is Chemical Lime Company (Formerly Chemstar Lime Company) and the current mailing address is P.O. Box 985004; Fort Worth, Texas 76185-5004.

Also enclosed is our company check in the amount of \$7,595.00, which represents the claim maintenance fee of \$155.00 per claim for the 2018 assessment year.

Please return the accounting advice confirmation for receipt and a BLM file-stamped copy of the affidavit to the undersigned. If further information is needed, please inform the undersigned so that we may comply within the time required by law.

Best Regards,

Chris Sumner, P.G., M.S.  
 Manager, Land & Surveying – Mining & Exploration

**Lhoist North America**  
 P.O. Box 985004, Fort Worth, Texas 76185-5004  
 3700 Hulen Street, Fort Worth, Texas 76107  
 817.806.1654 direct  
 817.542.5134 cell  
 800.365.6724 toll-free  
[Chris.Sumner@Lhoist.com](mailto:Chris.Sumner@Lhoist.com)

**ENTERED**  
 JUL 17 2017  
 BY: RAM

**AFTER RECORDING RETURN TO:**

Mr. Chris Sumner, P.G., M.S.  
Chemical Lime Company  
P.O. Box 985004  
Fort Worth, Texas 76185-5004

**AFFIDAVIT  
EVIDENCE OF PAYMENT  
OF ANNUAL MAINTENANCE FEE FOR 2018  
IN LIEU OF ASSESSMENT WORK**

This will serve as a notice that the owner of the mining claims/or mill sites listed on Exhibit "A" attached, intends to continue to hold the claims and/or mill sites located in the County of Cochise, State of Arizona, in the mining year ending Sept. 1, 2018.


The annual maintenance fee of \$155.00 for each mining claim or mill site as required under the Omnibus Budget Reconciliation Act of 1993 will be mailed to the Arizona State Office of the BLM on or before September 1, 2017 in the form of a check in the amount of \$7,595.00 for the 49 claims/mill sites listed in the attached exhibit.

The owner of the mining claims/mill sites is:

Chemical Lime Company  
(Formerly Chemstar Lime Company)  
P.O. Box 985004  
Fort Worth, Texas 76185-5004

The claims listed are held and claimed by the owner for the valuable mineral contained therein.


Dated this 15<sup>th</sup> day of June, 2017.

  
\_\_\_\_\_  
Chris Sumner, P.G., M.S.

Manager, Land & Surveying  
Mining and Exploration  
Chemical Lime Company

State of Texas  
County of Tarrant

Subscribed and sworn to before me  
This 15<sup>th</sup> day of June, 2017.

  
\_\_\_\_\_  
Notary Public

RECEIVED  
BLM AZ STATE OFFICE  
2017 JUL 11 P 2:49  
PHOENIX, ARIZONA

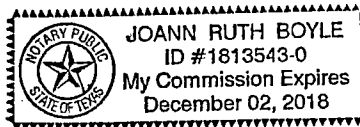




EXHIBIT "A"

**DOUGLAS LODE CLAIMS**

Sections 1 & 12, Township 24 South, Range 25 East  
Section 7, Township 24 South, Range 26 East G & S R M  
Cochise County, Arizona

Owner: Chemical Lime Company (Formerly Chemstar Lime Company)  
P.O. Box 985004  
Fort Worth, TX 76185-5004

CLAIM NAME	BLM SERIAL NUMBER
Douglas Lode 1	AMC 326721 <sup>7</sup>
Douglas Lode 2	AMC 326722
Douglas Lode 3	AMC 326723 <sub>J</sub>
Douglas Lode 3A	AMC 331174 <sup>—</sup>
Douglas Lode 4	AMC 326724 <sup>7</sup>
Douglas Lode 5	AMC 326725
Douglas Lode 6	AMC 326726
Douglas Lode 7	AMC 326727
Douglas Lode 8	AMC 326728
Douglas Lode 9	AMC 326729
Douglas Lode 10	AMC 326730 <sub>J</sub>
Douglas Lode 11	AMC 329405 <sup>—</sup>
Douglas Lode 12	AMC 326732 <sup>7</sup>
Douglas Lode 13	AMC 326733
Douglas Lode 14	AMC 326734 <sub>J</sub>
Douglas Lode 15	AMC 326735 <sub>J</sub>

16 Claims

RECEIVED  
BLM AZ STATE OFFICE  
2011 JUL 11 P 2:49  
PHOENIX, ARIZONA

EXHIBIT "A"

**DOUGLAS MILL SITE CLAIMS**

Sections 1 & 12, Township 24 South, Range 25 East  
Section 7, Township 24 South, Range 26 East G & S R M  
Cochise County, Arizona

Owner: Chemical Lime Company (Formerly Chemstar Lime Company)  
P.O. Box 985004  
Fort Worth, TX 76185-5004

CLAIM NAME	BLM SERIAL NUMBER
Douglas Millsite 1	AMC 326736 <sup>7</sup>
Douglas Millsite 2	AMC 326737
Douglas Millsite 3	AMC 326738
Douglas Millsite 4	AMC 326739
Douglas Millsite 5	AMC 326740
Douglas Millsite 6	AMC 326741
Douglas Millsite 7	AMC 326742
Douglas Millsite 8	AMC 326743 ]

8 CLAIMS

RECEIVED  
BLM AZ STATE OFFICE  
2017 JUL 11 P 2:49  
PHOENIX, ARIZONA

EXHIBIT "A"

**DOUGLAS PLANT PLACER CLAIMS**

Sections 1 & 12, Township 24 South, Range 25 East  
Section 7, Township 24 South, Range 26 East G & S R M  
Cochise County, Arizona

Owner: Chemical Lime Company (Formerly Chemstar Lime Company)  
P.O. Box 985004  
Fort Worth, TX 76185-5004

CLAIM NAME	BLM SERIAL NUMBER
Howard Sidney # 1	AMC 312580 <sup>7</sup>
Howard Sidney # 2	AMC 312581 <sub>J</sub>
Howard Sidney # 3	AMC 299902 <sup>7</sup>
Howard Sidney # 4	AMC 299903 <sub>J</sub>
Howard Sidney # 5	AMC 295242 <sup>7</sup>
Howard Sidney # 6	AMC 295243
Howard Sidney # 7	AMC 295244
Howard Sidney # 8	AMC 295245 <sub>J</sub>
Howard Sidney # 9	AMC 325955 <sup>7</sup>
Howard Sidney # 10	AMC 325956 <sub>J</sub>
Alison # 1	AMC 312579 -
Lisa # 1	AMC 312582 -
Meredith # 1	AMC 312676 <sup>7</sup>
Nancie # 1	AMC 312677
Susan # 1	AMC 312678 <sub>J</sub>
Susan # 2	AMC 325951 <sub>J</sub>
Susan # 3	AMC 325952
Susan # 4	AMC 325953
Susan # 5	AMC 325954 <sub>J</sub>
Tracy # 1	AMC 312679 <sub>J</sub>

20 Claims

RECEIVED  
BLM A7 STATE OFFICE  
2011 JUL 11 P 2:49  
PHOENIX, ARIZONA



EXHIBIT "A"

**LIME HILL LODE CLAIMS**

Sections 1, Township 24 South, Range 25 East G & S R M  
Cochise County, Arizona

Owner: Chemical Lime Company (Formerly Chemstar Lime Company)  
P.O. Box 985004  
Fort Worth, TX 76185-5004

CLAIM NAME	BLM SERIAL NUMBER
LHL 1	AMC 331602 —
LHL 2	AMC 302834 7
LHL 3	AMC 302835
LHL 4	AMC 302836 J

4 Claims

RECEIVED  
BLM AZ STATE OFFICE  
2017 JUL 11 P 2:49  
PHOENIX, ARIZONA

EXHIBIT "A"

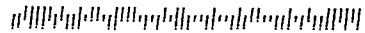
**CEMETARY MILL SITE CLAIMS**

Sections 1 & 12, Township 24 South, Range 26 East G & S R M  
Cochise County, Arizona

Owner: Chemical Lime Company (Formerly Chemstar Lime Company)  
P.O. Box 985004  
Fort Worth, TX 76185-500

<b>CLAIM NAME</b>	<b>BLM SERIAL NUMBER</b>
Cemetary	AMC 327294
1 Claim	

RECEIVED  
BLM STATE OFFICE  
2017 JUL 11 P 2:49  
PHOENIX, ARIZONA



**CERTIFIED MAIL**

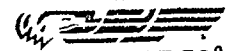


9414 7266 9904 2095 0633 61

RETURN RECEIPT REQUESTED



U.S. POSTAGE PATNEY BOWES



ZIP 76107 \$ 007.50<sup>0</sup>  
02 1W  
0001384349 JUL 06 2017

3700 Hulen St.  
Fort Worth, TX 76107-6816

BUREAU OF LAND MANAGEMENT  
ATTN: RECORDS AND TITLE SECTION  
1 NORTH CENTRAL AVENUE  
STE 800  
PHOENIX, AZ 85004

RECEIVED  
BLM  
2017 JUL 11 P 2:48  
PHOENIX ARIZONA

**FIRST CLASS MAIL**



**United States Department of the Interior  
Bureau of Land Management  
DIV OF LANDS, MINRLS & ENERGY  
ONE N CENTRAL AVE  
PHOENIX, AZ 85004 -4427  
Phone: 602-417-9200**

Receipt

No: 3885851

<b>Transaction #:</b> 3995049	
<b>Date of Transaction:</b> 07/12/2017	
<b>CUSTOMER:</b>	
LHOIST NORHT AMERICA PO BOX 985004 FORT WORTH, TX 76185-5004 US	

LINE #	QTY	DESCRIPTION	REMARKS	UNIT PRICE	TOTAL
1	1.00	LOCATABLE MINERALS / MINING CLAIMS- NOT NEW-UNADJUD, ONE AUTH NO. ONLY / MINING CLAIM MONEY RECEIVED CASES: AMC326721/\$7595.00	MAINT 2018/49	- n/a -	7595.00
<b>TOTAL:</b>					<b>\$7,595.00</b>

PAYMENT INFORMATION					
1	AMOUNT:	7595.00	POSTMARKED:	07/06/2017	
	TYPE:	CHECK	RECEIVED:	07/11/2017	
	CHECK NO:	2000336875			
	NAME:	LHOIST NORTH AMERICA PO BOX 985004 FORT WORTH TX 76185-5004 US			

REMARKS

This receipt was generated by the automated BLM Collections and Billing System and is a paper representation of a portion of the official electronic record contained therein.

July 11, 2016

Bureau of Land Management  
1 North Central Avenue Ste 800  
Phoenix, AZ 85004-4427  
Attn: Records and Title Section

Re: 2017 Maintenance Fees


Please find enclosed Affidavits of Evidence of Payment for the 2017 assessment year.

The owner of the mining claims is Chemical Lime Company (Formerly Chemstar Lime Company) and the current mailing address is P.O. Box 985004; Fort Worth, Texas 76185-5004.

Also enclosed is our company check in the amount of \$7,595.00, which represents the claim maintenance fee of \$155.00 per claim for the 2017 assessment year.

Please return the accounting advice confirmation for receipt and a BLM file-stamped copy of the affidavit to the undersigned. If further information is needed, please inform the undersigned so that we may comply within the time required by law.

Best Regards,



Chris Sumner, P.G., M.S.  
Manager, Land & Surveying – Mining & Exploration

**Lhoist North America**  
P.O. Box 985004, Fort Worth, Texas 76185-5004  
3700 Hulen Street, Fort Worth, Texas 76107  
817.806.1654 direct  
817.542.5134 cell  
800.365.6724 toll-free  
[Chris.Sumner@Lhoist.com](mailto:Chris.Sumner@Lhoist.com)

326721  
331174  
312579  
299902  
295242  
325951  
327294

VIA CERTIFIED MAIL

312676

RECEIVED  
BLM AZ STATE OFFICE  
2016 JUL 26 A 8:42  
PHOENIX, ARIZONA

RECEIPT # 3125272

ENTERED  
JUL 28 2016  
BY: RAM

**AFTER RECORDING RETURN TO:**

Mr. Chris Sumner, P.G., M.S.  
Chemical Lime Company  
P.O. Box 985004  
Fort Worth, Texas 76185-5004

**AFFIDAVIT  
EVIDENCE OF PAYMENT  
OF ANNUAL MAINTENANCE FEE FOR 2017  
IN LIEU OF ASSESSMENT WORK**

This will serve as a notice that the owner of the mining claims/or mill sites listed on Exhibit "A" attached, intends to continue to hold the claims and/or mill sites located in the County of Cochise, State of Arizona, in the mining year ending Sept. 1, 2017.


The annual maintenance fee of \$155.00 for each mining claim or mill site as required under the Omnibus Budget Reconciliation Act of 1993 will be mailed to the Arizona State Office of the BLM on or before September 1, 2016 in the form of a check in the amount of \$7,595.00 for the 49 claims/mill sites listed in the attached exhibit.

The owner of the mining claims/mill sites is:

Chemical Lime Company  
(Formerly Chemstar Lime Company)  
P.O. Box 985004  
Fort Worth, Texas 76185-5004

The claims listed are held and claimed by the owner for the valuable mineral contained therein

Dated this 13 day of July, 2016.

  
Chris Sumner, P.G., M.S.  
Manager, Land & Surveying  
Mining and Exploration  
Chemical Lime Company

State of Texas  
County of Tarrant

Subscribed and sworn to before me  
This 13<sup>th</sup> day of July, 2016.

  
Notary Public

RECEIVED  
BLM ARIZONA STATE OFFICE  
2016 JUL 26 A 8:42  
PHOENIX, ARIZONA

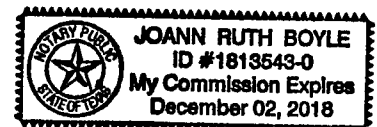




EXHIBIT "A"

**DOUGLAS LODGE CLAIMS**

Sections 1 & 12, Township 24 South, Range 25 East  
Section 7, Township 24 South, Range 26 East G & S R M  
Cochise County, Arizona

Owner: Chemical Lime Company (Formerly Chemstar Lime Company)  
P.O. Box 985004  
Fort Worth, TX 76185-5004

PHOENIX, ARIZONA

2016 JUL 26 A 8:42

RECEIVED  
BLM ASSISTANT OFFICE

CLAIM NAME	BLM SERIAL NUMBER
Douglas Lode 1	AMC 326721
Douglas Lode 2	AMC 326722
Douglas Lode 3	AMC 326723
Douglas Lode 3A	AMC 331174
Douglas Lode 4	AMC 326724
Douglas Lode 5	AMC 326725
Douglas Lode 6	AMC 326726
Douglas Lode 7	AMC 326727
Douglas Lode 8	AMC 326728
Douglas Lode 9	AMC 326729
Douglas Lode 10	AMC 326730
Douglas Lode 11	AMC 329405
Douglas Lode 12	AMC 326732
Douglas Lode 13	AMC 326733
Douglas Lode 14	AMC 326734
Douglas Lode 15	AMC 326735

16 Claims

EXHIBIT "A"

LIME HILL LODE CLAIMS

Sections 1, Township 24 South, Range 25 East G & S R  
Cochise County, Arizona

Owner: Chemical Lime Company (Formerly Chemstar Lime Company)  
P.O. Box 985004  
Fort Worth, TX 76185-5004

PHOENIX, ARIZONA

2016 JUL 26 A 8:42

RECEIVED  
BLM ARIZONA STATE OFFICE

CLAIM NAME

BLM SERIAL NUMBER

LHL 1  
LHL 2  
LHL 3  
LHL 4

AMC 331602  
AMC 302834  
AMC 302835  
AMC 302836

4 Claims



EXHIBIT "A"

**CEMETARY MILL SITE CLAIMS**

Sections 1 & 12, Township 24 South, Range 26 East G & S M  
Cochise County, Arizona

Owner: Chemical Lime Company (Formerly Chemstar Lime Company)  
P.O. Box 985004  
Fort Worth, TX 76185-500

PHOENIX, ARIZONA

2016 JUL 26 A 8:12

RECEIVED  
BLM ARIZONA STATE OFFICE

**CLAIM NAME**

**BLM SERIAL NUMBER**

Cemetary

AMC 327294 -

1 Claim

EXHIBIT "A"

DOUGLAS MILL SITE CLAIMS

RECEIVED  
BLM AZ STATE OFFICE  
2016 JUL 26 A 8:43  
PHOENIX, ARIZONA

Sections 1 & 12, Township 24 South, Range 25 East  
Section 7, Township 24 South, Range 26 East G & S R M  
Cochise County, Arizona

Owner: Chemical Lime Company (Formerly Chemstar Lime Company)  
P.O. Box 985004  
Fort Worth, TX 76185-5004

CLAIM NAME	BLM SERIAL NUMBER
Douglas Millsite 1	AMC 326736
Douglas Millsite 2	AMC 326737
Douglas Millsite 3	AMC 326738
Douglas Millsite 4	AMC 326739
Douglas Millsite 5	AMC 326740
Douglas Millsite 6	AMC 326741
Douglas Millsite 7	AMC 326742
Douglas Millsite 8	AMC 326743

8 CLAIMS

EXHIBIT "A"

DOUGLAS PLANT PLACER CLAIMS

Sections 1 & 12, Township 24 South, Range 25 East  
Section 7, Township 24 South, Range 26 East G & S R M  
Cochise County, Arizona

Owner: Chemical Lime Company (Formerly Chemstar Lime Company)  
P.O. Box 985004  
Fort Worth, TX 76185-5004

RECEIVED  
BLM AND STATE OFFICE  
2016 JUL 26 A 8:43  
PHOENIX, ARIZONA

CLAIM NAME	BLM SERIAL NUMBER
Howard Sidney # 1	AMC 312580 <sup>7</sup>
Howard Sidney # 2	AMC 312581 <sup>7</sup>
Howard Sidney # 3	AMC 299902 <sup>7</sup>
Howard Sidney # 4	AMC 299903 <sup>7</sup>
Howard Sidney # 5	AMC 295242 <sup>7</sup>
Howard Sidney # 6	AMC 295243
Howard Sidney # 7	AMC 295244
Howard Sidney # 8	AMC 295245 <sup>7</sup>
Howard Sidney # 9	AMC 325955 <sup>7</sup>
Howard Sidney # 10	AMC 325956 <sup>7</sup>
Alison # 1	AMC 312579 <sup>7</sup>
Lisa # 1	AMC 312582 <sup>7</sup>
Meredith # 1	AMC 312676 <sup>7</sup>
Nancie # 1	AMC 312677
Susan # 1	AMC 312678 <sup>7</sup>
Susan # 2	AMC 325951 <sup>7</sup>
Susan # 3	AMC 325952
Susan # 4	AMC 325953
Susan # 5	AMC 325954 <sup>7</sup>
Tracy # 1	AMC 312679 <sup>7</sup>

20 Claims





P.O. Box 985004  
Fort Worth, TX 76185

Lhoist Group

CERTIFIED MAIL<sup>®</sup>



9414 7266 9904 2050 0446 88

RETURN RECEIPT REQUESTED



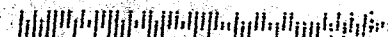
U.S. POSTAGE PITNEY BOWES

ZIP 76107 \$ 007.36<sup>0</sup>  
02 17  
0001384349 JUL 21 2016

BUREAU OF LAND MANAGEMENT  
RECORDS AND TITLE SECTION  
ONE NORTH CENTRAL AVENUE  
STE 800  
PHOENIX, AZ 85004-4427

RECEIVED  
OFFICE  
2016 JUL 26 A 8:42  
PHOENIX, ARIZONA

FIRST CLASS MAIL



**United States Department of the Interior**  
**Bureau of Land Management**  
 DIV OF LANDS, MINRLS & ENERGY  
 ONE N CENTRAL AVE  
 PHOENIX, AZ 85004 -4427  
 Phone: 602-417-9200

Receipt

No: 3615272

<b>Transaction #:</b> 3718860	
<b>Date of Transaction:</b> 07/27/2016	
CUSTOMER:	
LHOIST NORTH AMERICA INC PO BOX 985004 FORT WORTH, TX 76185-5004 US	

LINE #	QTY	DESCRIPTION	REMARKS	UNIT PRICE	TOTAL
1	1.00	LOCATABLE MINERALS / MINING CLAIMS- NOT NEW-UNADJUD, ONE AUTH NO. ONLY / MINING CLAIM MONEY RECEIVED CASES: AMC326721/\$7595.00	MAINT FEE 2017 - 49	- n/a -	7595.00
<b>TOTAL:</b>					<b>\$7,595.00</b>

PAYMENT INFORMATION					
1	AMOUNT:	7595.00	POSTMARKED:	07/21/2016	
	TYPE:	CHECK	RECEIVED:	07/26/2016	
	CHECK NO:	2000314908			
	NAME:	LHOIST NORTH AMERICA PO BOX 985004 FORT WORTH TX 76185-5004 US			

REMARKS

This receipt was generated by the automated BLM Collections and Billing System and is a paper representation of a portion of the official electronic record contained therein.

327294  
326721  
331174  
329405  
312579

July 31, 2015

VIA CERTIFIED MAIL

299902

Bureau of Land Management  
1 North Central Avenue Ste 800  
Phoenix, AZ 85004-4427  
Attn: Records and Title Section

295242  
325951  
312676  
331602  
302812

Re: 2016 Maintenance Fees


Please find enclosed Affidavits of Evidence of Payment for the 2016 assessment year.

The owner of the mining claims is Chemical Lime Company (Formerly Chemstar Lime Company) and the current mailing address is P.O. Box 985004; Fort Worth, Texas 76185-5004.

Also enclosed is our company check in the amount of \$7,595.00, which represents the claim maintenance fee of \$155.00 per claim for the 2016 assessment year.

Please return the accounting advice confirmation for receipt and a BLM file-stamped copy of the affidavit to the undersigned. If further information is needed, please inform the undersigned so that we may comply within the time required by law.

Best Regards,



Chris Sumner, P.G., M.S.  
Manager, Land & Surveying – Mining & Exploration

RECEIVED  
BLM, AZ STATE OFFICE  
2015 AUG -4 P 3: 02  
PHOENIX, ARIZONA

**Lhoist North America**  
P.O. Box 985004, Fort Worth, Texas 76185-5004  
3700 Hulen Street, Fort Worth, Texas 76107  
817.806.1654 direct  
817.542.5134 cell  
800.365.6724 toll-free  
[Chris.Sumner@Lhoist.com](mailto:Chris.Sumner@Lhoist.com)

AUG 06 2015  
BY: RAM

RECEIPT # 3359377



**AFTER RECORDING RETURN TO:**

Mr. Chris Sumner, P.G., M.S.  
Chemical Lime Company  
P.O. Box 985004  
Fort Worth, Texas 76185-5004

**AFFIDAVIT  
EVIDENCE OF PAYMENT  
OF ANNUAL MAINTENANCE FEE FOR 2016  
IN LIEU OF ASSESSMENT WORK**

This will serve as a notice that the owner of the mining claims/or mill sites listed on Exhibit "A" attached, intends to continue to hold the claims and/or mill sites located in the County of Cochise, State of Arizona, in the mining year ending Sept. 1, 2016.

The annual maintenance fee of \$155.00 for each mining claim or mill site as required under the Omnibus Budget Reconciliation Act of 1993 will be mailed to the Arizona State Office of the BLM on or before September 1, 2015 in the form of a check in the amount of \$7,595.00 for the 49 claims/mill sites listed in the attached exhibit.

The owner of the mining claims/mill sites is:

Chemical Lime Company  
(Formerly Chemstar Lime Company)  
P.O. Box 985004  
Fort Worth, Texas 76185-5004

The claims listed are held and claimed by the owner for the valuable mineral contained therein.

Dated this 23 day of July, 2015.



Chris Sumner, P.G., M.S.  
Manager, Land & Surveying  
Mining and Exploration  
Chemical Lime Company

State of Texas  
County of Tarrant

Subscribed and sworn to before me  
This 23<sup>RD</sup> day of July, 2015.



Notary Public

PHOENIX, ARIZONA

2015 AUG -4 P 3:02

RECEIVED  
BLM ARIZONA STATE OFFICE




EXHIBIT "A"

**CEMETARY MILL SITE CLAIMS**

Sections 1 & 12, Township 24 South, Range 26 East G & S R M  
Cochise County, Arizona

Owner: Chemical Lime Company (Formerly Chemstar Lime Company)  
P.O. Box 985004  
Fort Worth, TX 76185-500

<b>CLAIM NAME</b>	<b>BLM SERIAL NUMBER</b>
Cemetary	AMC 327294
1 Claim	

RECEIVED  
BLM AZ STATE OFFICE  
2015 AUG -4 P 3: 03  
PHOENIX, ARIZONA

EXHIBIT "A"

**DOUGLAS LODGE CLAIMS**

Sections 1 & 12, Township 24 South, Range 25 East  
Section 7, Township 24 South, Range 26 East G & S R M  
Cochise County, Arizona

Owner: Chemical Lime Company (Formerly Chemstar Lime Company)  
P.O. Box 985004  
Fort Worth, TX 76185-5004

<b>CLAIM NAME</b>	<b>BLM SERIAL NUMBER</b>
Douglas Lode 1	AMC 326721
Douglas Lode 2	AMC 326722
Douglas Lode 3	AMC 326723
Douglas Lode 3A	AMC 331174
Douglas Lode 4	AMC 326724
Douglas Lode 5	AMC 326725
Douglas Lode 6	AMC 326726
Douglas Lode 7	AMC 326727
Douglas Lode 8	AMC 326728
Douglas Lode 9	AMC 326729
Douglas Lode 10	AMC 326730
Douglas Lode 11	AMC 329405
Douglas Lode 12	AMC 326732
Douglas Lode 13	AMC 326733
Douglas Lode 14	AMC 326734
Douglas Lode 15	AMC 326735

16 Claims

PHOENIX, ARIZONA

2015 AUG -4 P 3: 03

RECEIVED  
BLM AZ STATE OFFICE

EXHIBIT "A"

**DOUGLAS MILL SITE CLAIMS**

Sections 1 & 12, Township 24 South, Range 25 East  
Section 7, Township 24 South, Range 26 East G & S R M  
Cochise County, Arizona

Owner: Chemical Lime Company (Formerly Chemstar Lime Company)  
P.O. Box 985004  
Fort Worth, TX 76185-5004

<b>CLAIM NAME</b>	<b>BLM SERIAL NUMBER</b>
Douglas Millsite 1	AMC 326736 <sup>7</sup>
Douglas Millsite 2	AMC 326737
Douglas Millsite 3	AMC 326738
Douglas Millsite 4	AMC 326739
Douglas Millsite 5	AMC 326740
Douglas Millsite 6	AMC 326741
Douglas Millsite 7	AMC 326742
Douglas Millsite 8	AMC 326743

8 CLAIMS

RECEIVED  
BLM 7 STATE OFFICE  
2015 AUG -4 P 3:03  
PHOENIX, ARIZONA



EXHIBIT "A"

**DOUGLAS PLANT PLACER CLAIMS**

Sections 1 & 12, Township 24 South, Range 25 East  
Section 7, Township 24 South, Range 26 East G & S R M  
Cochise County, Arizona

Owner: Chemical Lime Company (Formerly Chemstar Lime Company)  
P.O. Box 985004  
Fort Worth, TX 76185-5004

<b>CLAIM NAME</b>	<b>BLM SERIAL NUMBER</b>
Howard Sidney # 1	AMC 312580 <sup>7</sup>
Howard Sidney # 2	AMC 312581 <sub>J</sub>
Howard Sidney # 3	AMC 299902 <sup>7</sup>
Howard Sidney # 4	AMC 299903 <sub>J</sub>
Howard Sidney # 5	AMC 295242 <sup>7</sup>
Howard Sidney # 6	AMC 295243
Howard Sidney # 7	AMC 295244
Howard Sidney # 8	AMC 295245 <sub>J</sub>
Howard Sidney # 9	AMC 325955 <sup>7</sup>
Howard Sidney # 10	AMC 325956 <sub>J</sub>
Alison # 1	AMC 312579 <sub>+</sub>
Lisa # 1	AMC 312582 <sub>+</sub>
Meredith # 1	AMC 312676 <sup>7</sup>
Nancie # 1	AMC 312677
Susan # 1	AMC 312678 <sub>J</sub>
Susan # 2	AMC 325951 <sup>7</sup>
Susan # 3	AMC 325952
Susan # 4	AMC 325953 <sub>J</sub>
Susan # 5	AMC 325954 <sub>J</sub>
Tracy # 1	AMC 312679 <sub>+</sub>

20 Claims

RECEIVED  
BLM AZ STATE OFFICE  
2015 AUG - 4 P 3: 03  
PHOENIX, ARIZONA

EXHIBIT "A"

**LIME HILL LODE CLAIMS**

Sections 1, Township 24 South, Range 25 East G & S R M  
Cochise County, Arizona

Owner: Chemical Lime Company (Formerly Chemstar Lime Company)  
P.O. Box 985004  
Fort Worth, TX 76185-5004

<b>CLAIM NAME</b>	<b>BLM SERIAL NUMBER</b>
LHL 1	AMC 331602 ↗
LHL 2	AMC 302834 ↗
LHL 3	AMC 302835
LHL 4	AMC 302836 ↘

4 Claims

RECEIVED  
BLM AZ STATE OFFICE  
2015 AUG -4 P 3:03  
PHOENIX, ARIZONA

**United States Department of the Interior**  
**Bureau of Land Management**  
 LANDS/RECREATION & PLANNING  
 ONE N CENTRAL AVE  
 PHOENIX, AZ 85004 -2203  
 Phone: 602-417-9200

Receipt

No: 3359377


<b>Transaction #:</b> 3457356	
<b>Date of Transaction:</b> 08/05/2015	
<b>CUSTOMER:</b>	
LHOIST NORTH AMERICA INC PO BOX 985004 FORT WORTH, TX 76185-5004 US	

LINE #	QTY	DESCRIPTION	REMARKS	UNIT PRICE	TOTAL
1	1.00	LOCATABLE MINERALS / MINING CLAIMS-NOT NEW-UNADJUD, ONE AUTH NO. ONLY / MINING CLAIM MONEY RECEIVED CASES: AMC327294/\$7595.00	MAINT FEE PYMNT (49) 2016	- n/a -	7595.00
<b>TOTAL:</b>					<b>\$7,595.00</b>

PAYMENT INFORMATION					
1	AMOUNT:	7595.00	POSTMARKED:	07/31/2015	
	TYPE:	CHECK	RECEIVED:	08/04/2015	
	CHECK NO:	2000293476			
	NAME:	LHOIST NORTH AMERICA PO BOX 985004 FORT WORTH TX 76185-5004 US			

REMARKS

This receipt was generated by the automated BLM Collections and Billing System and is a paper representation of a portion of the official electronic record contained therein.



8/5/2015





~~RECEIVED~~

Amc 326721

Amc 299902

331174

295242

329405

325951

331602

312676

302812

312579

327294

VIA CERTIFIED MAIL

July 7, 2014

782

Bureau of Land Management  
1 North Central Avenue Ste 800  
Phoenix, AZ 85004-4427  
Attn: Records and Title Section

Re: 2015 Maintenance Fees

Please find enclosed Affidavits of Evidence of Payment for the 2015 assessment year.

The owner of the mining claims is Chemical Lime Company (Formerly Chemstar Lime Company) and the current mailing address is P.O. Box 985004; Fort Worth, Texas 76185-5004.

Also enclosed is our company check in the amount of \$7,595.00, which represents the claim maintenance fee of \$155.00 per claim for the 2015 assessment year.

Please return the accounting advice confirmation for receipt and a BLM file-stamped copy of the affidavit to the undersigned. If further information is needed, please inform the undersigned so that we may comply within the time required by law.

Best Regards,

Chris Sumner, P.G., M.S.  
Land Manager - Mining & Exploration

RECEIVED  
PLM/RECORDS SECTION  
2014 JUL 21 P 3:40  
PHOENIX, ARIZONA

**Lhoist North America**  
P.O. Box 985004, Fort Worth, Texas 76185-5004  
3700 Hulen Street, Fort Worth, Texas 76107  
817.806.1654 direct  
817.542.5134 cell  
800.365.6724 toll-free  
[Chris.Sumner@Lhoist.com](mailto:Chris.Sumner@Lhoist.com)

# 3082572

ENTERED  
JUL 24 2014  
BY: RAM



**AFTER RECORDING RETURN TO:**

Mr. Chris Sumner, P.G., M.S.  
Chemical Lime Company  
P.O. Box 985004  
Fort Worth, Texas 76185-5004

**AFFIDAVIT  
EVIDENCE OF PAYMENT  
OF ANNUAL MAINTENANCE FEE FOR 2015  
IN LIEU OF ASSESSMENT WORK**

This will serve as a notice that the owner of the mining claims/or mill sites listed on Exhibit "A" attached, intends to continue to hold the claims and/or mill sites located in the County of Cochise, State of Arizona, in the mining year ending Sept. 1, 2015.


The annual maintenance fee of \$155.00 for each mining claim or mill site as required under the Omnibus Budget Reconciliation Act of 1993 will be mailed to the Arizona State Office of the BLM on or before September 2, 2014 in the form of a check in the amount of \$7,595.00 for the 49 claims/mill sites listed in the attached exhibit.

The owner of the mining claims/mill sites is:

Chemical Lime Company  
(Formerly Chemstar Lime Company)  
P.O. Box 985004  
Fort Worth, Texas 76185-5004

The claims listed are held and claimed by the owner for the valuable mineral contained therein.


Dated this 10 day of July, 2014.



Chris Sumner, P.G., M.S.  
Land Manager – Mining & Exploration  
Mining and Exploration  
Chemical Lime Company

State of Texas  
County of Tarrant

Subscribed and sworn to before me  
This 10<sup>th</sup> day of July, 2014.

  
Notary Public

RECEIVED  
BLM / TARRANT OFFICE  
2014 JUL 21 P 3:40  
PHOENIX, ARIZONA




EXHIBIT "A"

**DOUGLAS LODGE CLAIMS**

Sections 1 & 12, Township 24 South, Range 25 East  
Section 7, Township 24 South, Range 26 East G & S R M  
Cochise County, Arizona

Owner: Chemical Lime Company (Formerly Chemstar Lime Company)  
P.O. Box 985004  
Fort Worth, TX 76185-5004

<b>CLAIM NAME</b>	<b>BLM SERIAL NUMBER</b>
Douglas Lode 1	AMC 326721
Douglas Lode 2	AMC 326722
Douglas Lode 3	AMC 326723
Douglas Lode 3A	AMC 331174
Douglas Lode 4	AMC 326724
Douglas Lode 5	AMC 326725
Douglas Lode 6	AMC 326726
Douglas Lode 7	AMC 326727
Douglas Lode 8	AMC 326728
Douglas Lode 9	AMC 326729
Douglas Lode 10	AMC 326730
Douglas Lode 11	AMC 329405
Douglas Lode 12	AMC 326732
Douglas Lode 13	AMC 326733
Douglas Lode 14	AMC 326734
Douglas Lode 15	AMC 326735

16 Claims

RECEIVED  
BLM AZ DISTRICT OFFICE  
2014 JUL 21 P 3:40  
PHOENIX, ARIZONA

EXHIBIT "A"

**LIME HILL LODGE CLAIMS**

Sections 1, Township 24 South, Range 25 East G & S R M  
Cochise County, Arizona

Owner: Chemical Lime Company (Formerly Chemstar Lime Company)  
P.O. Box 985004  
Fort Worth, TX 76185-5004

<b>CLAIM NAME</b>	<b>BLM SERIAL NUMBER</b>
LHL 1	AMC 331602
LHL 2	AMC 302834
LHL 3	AMC 302835
LHL 4	AMC 302836

4 Claims

RECEIVED  
BLM ADJUTANT GENERAL OFFICE  
2014 JUL 21 P 3:40  
PHOENIX, ARIZONA

EXHIBIT "A"

**CEMETARY MILL SITE CLAIMS**

Sections 1 & 12, Township 24 South, Range 26 East G & S R M  
Cochise County, Arizona

Owner: Chemical Lime Company (Formerly Chemstar Lime Company)  
P.O. Box 985004  
Fort Worth, TX 76185-500

<b>CLAIM NAME</b>	<b>BLM SERIAL NUMBER</b>
Cemetary	AMC 327294
1 Claim	

RECEIVED  
BLM AZ STATE OFFICE  
2014 JUL 21 P 3:40  
PHOENIX, ARIZONA

EXHIBIT "A"

**DOUGLAS MILL SITE CLAIMS**

Sections 1 & 12, Township 24 South, Range 25 East  
Section 7, Township 24 South, Range 26 East G & S R M  
Cochise County, Arizona

Owner: Chemical Lime Company (Formerly Chemstar Lime Company)  
P.O. Box 985004  
Fort Worth, TX 76185-5004

<b>CLAIM NAME</b>	<b>BLM SERIAL NUMBER</b>
Douglas Millsite 1	AMC 326736
Douglas Millsite 2	AMC 326737
Douglas Millsite 3	AMC 326738
Douglas Millsite 4	AMC 326739
Douglas Millsite 5	AMC 326740
Douglas Millsite 6	AMC 326741
Douglas Millsite 7	AMC 326742
Douglas Millsite 8	AMC 326743

8 CLAIMS

RECEIVED  
BLM PHOENIX OFFICE  
2014 JUL 21 P 3:40  
PHOENIX, ARIZONA



EXHIBIT "A"

**DOUGLAS PLANT PLACER CLAIMS**

Sections 1 & 12, Township 24 South, Range 25 East  
Section 7, Township 24 South, Range 26 East G & S R M  
Cochise County, Arizona

Owner: Chemical Lime Company (Formerly Chemstar Lime Company)  
P.O. Box 985004  
Fort Worth, TX 76185-5004

<b>CLAIM NAME</b>	<b>BLM SERIAL NUMBER</b>
Howard Sidney # 1	AMC 312580
Howard Sidney # 2	AMC 312581
Howard Sidney # 3	AMC 299902
Howard Sidney # 4	AMC 299903
Howard Sidney # 5	AMC 295242
Howard Sidney # 6	AMC 295243
Howard Sidney # 7	AMC 295244
Howard Sidney # 8	AMC 295245
Howard Sidney # 9	AMC 325955
Howard Sidney # 10	AMC 325956
Alison # 1	AMC 312579
Lisa # 1	AMC 312582
Meredith # 1	AMC 312676
Nancie # 1	AMC 312677
Susan # 1	AMC 312678
Susan # 2	AMC 325951
Susan # 3	AMC 325952
Susan # 4	AMC 325953
Susan # 5	AMC 325954
Tracy # 1	AMC 312679

20 Claims

RECEIVED  
BLM ARIZONA OFFICE  
2014 JUL 21 P 3:40  
PHOENIX, ARIZONA




RECEIVED  
BLM AZ STATE OFFICE

2014 JUL 21 P 3: 16

PHOENIX, ARIZONA

**CERTIFIED MAIL™**




7196 9008 9111 8355 7338

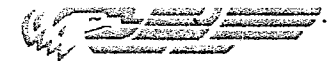
RETURN RECEIPT REQUESTED



Bureau of Land Management  
1 North Central Avenue  
Suite 800  
Phoenix, AZ 85004-4427



U.S. POSTAGE >> PITNEY BOWES



ZIP 76107 \$ 006.69<sup>0</sup>  
02 1W  
0001384349 JUL 18 2014

**United States Department of the Interior**  
**Bureau of Land Management**  
 LANDS/RECREATION & PLANNING  
 ONE N CENTRAL AVE  
 PHOENIX, AZ 85004 -2203  
 Phone: 602-417-9200

**ENTERED**  
 JUL 24 2014 Receipt  
 BY: *[Signature]*

No: 3082572

<b>Transaction #:</b> 3173867	
<b>Date of Transaction:</b> 07/22/2014	
<b>CUSTOMER:</b>	
CHEMICAL LIME COMPANY PO BOX 985004 FORT WORTH, TX 76185-5004 US	

LINE #	QTY	DESCRIPTION	REMARKS	UNIT PRICE	TOTAL
1	1.00	LOCATABLE MINERALS / MINING CLAIMS- NOT NEW-UNADJUD, ONE AUTH NO. ONLY / MINING CLAIM MONEY RECEIVED CASES: AMC326721/\$7595.00	MAINT 2015/49	- n/a -	7595.00
<b>TOTAL:</b>					<b>\$7,595.00</b>

PAYMENT INFORMATION			
1	AMOUNT:	7595.00	POSTMARKED: 07/18/2014
	TYPE:	CHECK	RECEIVED: 07/21/2014
	CHECK NO:	2000268839	
	NAME:	LHOIST NORTH AMERICA PO BOX 985004 FORT WORTH TX 76185-5004 US	

REMARKS

This receipt was generated by the automated BLM Collections and Billing System and is a paper representation of a portion of the official electronic record contained therein.

**MC Customer Information - With Serial No. and Claim Name**  
**ACTIVE CLAIMS**

Admin State: AZ

Geo State: AZ

**CHEMICAL LIME CO**  
**PO BOX 985004**  
**FORT WORTH, TX 76185-5004**

3082572

CUSTOMER ID: 13718

<u>Serial No.</u>	<u>Claim Name/Number</u>	<u>Lead Serial No.</u>	<u>Disposition</u>
AMC295242	HS #5	AMC295242	ACTIVE
AMC295243	HS #6	AMC295242	ACTIVE
AMC295244	HS #7	AMC295242	ACTIVE
AMC295245	HS #8	AMC295242	ACTIVE
AMC299902	HOWARD SIDNEY #3	AMC299902	ACTIVE
AMC299903	HOWARD SIDNEY #4	AMC299902	ACTIVE
AMC302834	L H L 2	AMC302812	ACTIVE
AMC302835	L H L 3	AMC302812	ACTIVE
AMC302836	L H L 4	AMC302812	ACTIVE
AMC312579	ALISON #1	AMC312579	ACTIVE
AMC312580	HOWARD SYDNEY #1	AMC312579	ACTIVE
AMC312581	HOWARD SYDNEY #2	AMC312579	ACTIVE
AMC312582	LISA #1	AMC312579	ACTIVE
AMC312676	MEREDITH #1	AMC312676	ACTIVE
AMC312677	NANCIE #1	AMC312676	ACTIVE
AMC312678	SUSAN #1	AMC312676	ACTIVE
AMC312679	TRACY #1	AMC312676	ACTIVE
AMC325951	SUSAN 2	AMC325951	ACTIVE
AMC325952	SUSAN 3	AMC325951	ACTIVE
AMC325953	SUSAN 4	AMC325951	ACTIVE
AMC325954	SUSAN 5	AMC325951	ACTIVE
AMC325955	HS 9	AMC325951	ACTIVE
AMC325956	HS 10	AMC325951	ACTIVE
AMC326721	DOUGLAS LODE 1	AMC326721	ACTIVE
AMC326722	DOUGLAS LODE 2	AMC326721	ACTIVE
AMC326723	DOUGLAS LODE 3	AMC326721	ACTIVE
AMC326724	DOUGLAS LODE 4	AMC326721	ACTIVE
AMC326725	DOUGLAS LODE 5	AMC326721	ACTIVE
AMC326726	DOUGLAS LODE 6	AMC326721	ACTIVE
AMC326727	DOUGLAS LODE 7	AMC326721	ACTIVE
AMC326728	DOUGLAS LODE 8	AMC326721	ACTIVE
AMC326729	DOUGLAS LODE 9	AMC326721	ACTIVE
AMC326730	DOUGLAS LODE 10	AMC326721	ACTIVE
AMC326732	DOUGLAS LODE 12	AMC326721	ACTIVE
AMC326733	DOUGLAS LODE 13	AMC326721	ACTIVE
AMC326734	DOUGLAS LODE 14	AMC326721	ACTIVE
AMC326735	DOUGLAS LODE 15	AMC326721	ACTIVE
AMC326736	DOUGLAS MILL SITE 1	AMC326721	ACTIVE
AMC326737	DOUGLAS MILL SITE 2	AMC326721	ACTIVE
AMC326738	DOUGLAS MILL SITE 3	AMC326721	ACTIVE
AMC326739	DOUGLAS MILL SITE 4	AMC326721	ACTIVE
AMC326740	DOUGLAS MILL SITE 5	AMC326721	ACTIVE
AMC326741	DOUGLAS MILL SITE 6	AMC326721	ACTIVE
AMC326742	DOUGLAS MILL SITE 7	AMC326721	ACTIVE
AMC326743	DOUGLAS MILL SITE 8	AMC326721	ACTIVE
AMC327294	CEMETERY	AMC327294	ACTIVE
AMC329405	DOUGLAS LODE 11	AMC329405	ACTIVE
AMC331174	DOUGLAS LODE 3A	AMC331174	ACTIVE
AMC331602	LHL 1	AMC331602	ACTIVE

Number of ACTIVE cases: 49

Hmc 295242  
~~Hmc 299902~~  
Hmc 302812  
Hmc 312579  
Hmc 312676  
Hmc 325951  
Hmc 326721

July 1, 2013

VIA CERTIFIED MAIL

Bureau of Land Management  
1 North Central Avenue Ste 800  
Phoenix, AZ 85004-4427  
Attn: Records and Title Section

Hmc 327294  
Hmc 329405  
Hmc 331174  
Hmc 331602

Re: 2014 Maintenance Fees


Please find enclosed Affidavits of Evidence of Payment for the 2014 assessment year.

The owner of the mining claims is Chemical Lime Company (Formerly Chemstar Lime Company) and the current mailing address is P.O. Box 985004; Fort Worth, Texas 76185-5004.

Also enclosed is our company check in the amount of \$ 6860.00, which represents the claim maintenance fee of \$140.00 per claim for the 2014 assessment year.

Please return the accounting advice confirmation for receipt and a BLM file-stamped copy of the affidavit to the undersigned. If further information is needed, please inform the undersigned so that we may comply within the time required by law.

Best Regards,



Chris Sumner, P.G., M.S.  
Land Manager - Mining & Exploration

NO. OF CLAIMS 49  
AMOUNT \$10870.00  
RECEIPT NO. 2833352  
INIT. [Signature]

\*\* BLM-ASO\*\*

RECEIVED  
BLM AZ DISTRICT OFFICE  
2013 JUN 15 PM 2:24  
PHOENIX, ARIZONA

**Lhoist North America**  
P.O. Box 985004, Fort Worth, Texas 76185-5004  
3700 Hulen Street, Fort Worth, Texas 76107  
817.806.1654 direct  
817.542.5134 cell  
800.365.6724 toll-free  
[Chris.Sumner@Lhoist.com](mailto:Chris.Sumner@Lhoist.com)

DEPARTMENT OF THE INTERIOR  
BUREAU OF LAND MANAGEMENT  
MINING CLAIMS

Customer Information - WITH Serial No. and Claim Name

ACTIVE CLAIMS

Run Date: 07/02/2013 08:50 AM

Admin State: AZ

Geo State: AZ

CHEMICAL LIME CO

PO BOX 985004

FORT WORTH, TX 76185-5004

CUSTOMER ID: 13718

<u>Serial No.</u>	<u>Claim Name/Number</u>	<u>Lead Serial No.</u>	<u>Disposition</u>
AMC295242	HS #5	AMC295242	ACTIVE
AMC295243	HS #6	AMC295242	ACTIVE
AMC295244	HS #7	AMC295242	ACTIVE
AMC295245	HS #8	AMC295242	ACTIVE
AMC299902	HOWARD SIDNEY #3	AMC299902	ACTIVE
AMC299903	HOWARD SIDNEY #4	AMC299902	ACTIVE
AMC302834	L H L 2	AMC302812	ACTIVE
AMC302835	L H L 3	AMC302812	ACTIVE
AMC302836	L H L 4	AMC302812	ACTIVE
AMC312579	ALISON #1	AMC312579	ACTIVE
AMC312580	HOWARD SYDNEY #1	AMC312579	ACTIVE
AMC312581	HOWARD SYDNEY #2	AMC312579	ACTIVE
AMC312582	LISA #1	AMC312579	ACTIVE
AMC312676	MEREDITH #1	AMC312676	ACTIVE
AMC312677	NANCIE #1	AMC312676	ACTIVE
AMC312678	SUSAN #1	AMC312676	ACTIVE
AMC312679	TRACY #1	AMC312676	ACTIVE
AMC325951	SUSAN 2	AMC325951	ACTIVE
AMC325952	SUSAN 3	AMC325951	ACTIVE
AMC325953	SUSAN 4	AMC325951	ACTIVE
AMC325954	SUSAN 5	AMC325951	ACTIVE
AMC325955	HS 9	AMC325951	ACTIVE
AMC325956	HS 10	AMC325951	ACTIVE
AMC326721	DOUGLAS LODGE 1	AMC326721	ACTIVE
AMC326722	DOUGLAS LODGE 2	AMC326721	ACTIVE
AMC326723	DOUGLAS LODGE 3	AMC326721	ACTIVE
AMC326724	DOUGLAS LODGE 4	AMC326721	ACTIVE
AMC326725	DOUGLAS LODGE 5	AMC326721	ACTIVE
AMC326726	DOUGLAS LODGE 6	AMC326721	ACTIVE
AMC326727	DOUGLAS LODGE 7	AMC326721	ACTIVE
AMC326728	DOUGLAS LODGE 8	AMC326721	ACTIVE
AMC326729	DOUGLAS LODGE 9	AMC326721	ACTIVE
AMC326730	DOUGLAS LODGE 10	AMC326721	ACTIVE
AMC326732	DOUGLAS LODGE 12	AMC326721	ACTIVE
AMC326733	DOUGLAS LODGE 13	AMC326721	ACTIVE
AMC326734	DOUGLAS LODGE 14	AMC326721	ACTIVE
AMC326735	DOUGLAS LODGE 15	AMC326721	ACTIVE
AMC326736	DOUGLAS MILL SITE 1	AMC326721	ACTIVE
AMC326737	DOUGLAS MILL SITE 2	AMC326721	ACTIVE
AMC326738	DOUGLAS MILL SITE 3	AMC326721	ACTIVE
AMC326739	DOUGLAS MILL SITE 4	AMC326721	ACTIVE
AMC326740	DOUGLAS MILL SITE 5	AMC326721	ACTIVE
AMC326741	DOUGLAS MILL SITE 6	AMC326721	ACTIVE

RECEIVED  
BLM STATE OFFICE  
FEDERAL ARIZONA  
JUL 15 PM 2:23

NO WARRANTY IS MADE BY BLM  
FOR USE OF THE DATA FOR  
PURPOSES NOT INTENDED BY BLM



RECEIVED  
BLM AZ STATE OFFICE

PHOENIX, ARIZONA

2013 JUN 15 PM 3:24

**AFTER RECORDING RETURN TO:**

Mr. Chris Sumner, P.G., M.S.  
Chemical Lime Company  
P.O. Box 985004  
Fort Worth, Texas 76185-5004

**AFFIDAVIT  
EVIDENCE OF PAYMENT  
OF ANNUAL MAINTENANCE FEE FOR 2014  
IN LIEU OF ASSESSMENT WORK**

This will serve as a notice that the owner of the mining claims/or mill sites listed on Exhibit "A" attached, intends to continue to hold the claims and/or mill sites located in the County of Cochise, State of Arizona, in the mining year ending Sept. 1, 2014.

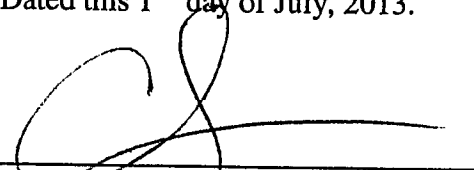
The annual maintenance fee of \$140.00 for each mining claim or mill site as required under the Omnibus Budget Reconciliation Act of 1993 will be mailed to the Arizona State Office of the BLM on or before September 1, 2013 in the form of a check in the amount of \$6860.00 for the 49 claims/mill sites listed in the attached exhibit.

The owner of the mining claims/mill sites is:

Chemical Lime Company  
(Formerly Chemstar Lime Company)  
P.O. Box 985004  
Fort Worth, Texas 76185-5004

The claims listed are held and claimed by the owner for the valuable mineral contained therein.

Dated this 1<sup>ST</sup> day of July, 2013.

  
\_\_\_\_\_  
Chris Sumner, P.G., M.S.  
Land Manager – Mining & Exploration  
Mining and Exploration  
Chemical Lime Company

State of Texas  
County of Tarrant

Subscribed and sworn to before me  
this 2<sup>nd</sup> day of July, 2013.

  
\_\_\_\_\_  
Notary Public



DEPARTMENT OF THE INTERIOR  
BUREAU OF LAND MANAGEMENT  
MINING CLAIMS

Customer Information - WITH Serial No. and Claim Name

ACTIVE CLAIMS

Run Date: 07/02/2013 08:50 AM

Page 2 of 2

<u>Serial No.</u>	<u>Claim Name/Number</u>	<u>Lead Serial No.</u>	<u>Disposition</u>
AMC326742	DOUGLAS MILL SITE 7	AMC326721	ACTIVE
AMC326743	DOUGLAS MILL SITE 8	AMC326721	ACTIVE
AMC327294	CEMETERY	AMC327294	ACTIVE
AMC329405	DOUGLAS LODE 11	AMC329405	ACTIVE
AMC331174	DOUGLAS LODE 3A	AMC331174	ACTIVE
AMC331602	LHL 1	AMC331602	ACTIVE

Number of ACTIVE cases: 49

RECEIVED  
BLM AZ STATE OFFICE  
2013 JUN 13 09 09 AM  
TUCSON, ARIZONA

NO WARRANTY IS MADE BY BLM  
FOR USE OF THE DATA FOR  
PURPOSES NOT INTENDED BY BLM

EXHIBIT "A"

**DOUGLAS LODGE CLAIMS**

Sections 1 & 12, Township 24 South, Range 25 East  
Section 7, Township 24 South, Range 26 East G & S R M  
Cochise County, Arizona

Owner: Chemical Lime Company (Formerly Chemstar Lime Company)  
P.O. Box 985004  
Fort Worth, TX 76185-5004

CLAIM NAME	BLM SERIAL NUMBER
Douglas Lode 1	AMC 326721
Douglas Lode 2	AMC 326722
Douglas Lode 3	AMC 326723
Douglas Lode 3A	AMC 331174
Douglas Lode 4	AMC 326724
Douglas Lode 5	AMC 326725
Douglas Lode 6	AMC 326726
Douglas Lode 7	AMC 326727
Douglas Lode 8	AMC 326728
Douglas Lode 9	AMC 326729
Douglas Lode 10	AMC 326730
Douglas Lode 11	AMC 329405
Douglas Lode 12	AMC 326732
Douglas Lode 13	AMC 326733
Douglas Lode 14	AMC 326734
Douglas Lode 15	AMC 326735

16 Claims

RECEIVED  
BLM AT TUCSON  
2002 JUN 15 PM 2:25  
PHOENIX, ARIZONA

EXHIBIT "A"

**LIME HILL LODE CLAIMS**

Sections 1, Township 24 South, Range 25 East G & S R M  
Cochise County, Arizona

Owner: Chemical Lime Company (Formerly Chemstar Lime Company)  
P.O. Box 985004  
Fort Worth, TX 76185-5004

<b>CLAIM NAME</b>	<b>BLM SERIAL NUMBER</b>
LHL 1	AMC 331602
LHL 2	AMC 302834
LHL 3	AMC 302835
LHL 4	AMC 302836

4 Claims

RECEIVED  
BLM AT TUCSON  
2012 JUN 15 PM 2:25  
TUCSON, ARIZONA

EXHIBIT "A"

**DOUGLAS MILL SITE CLAIMS**

Sections 1 & 12, Township 24 South, Range 25 East  
Section 7, Township 24 South, Range 26 East G & S R M  
Cochise County, Arizona

Owner: Chemical Lime Company (Formerly Chemstar Lime Company)  
P.O. Box 985004  
Fort Worth, TX 76185-5004

<b>CLAIM NAME</b>	<b>BLM SERIAL NUMBER</b>
Douglas Millsite 1	AMC 326736
Douglas Millsite 2	AMC 326737
Douglas Millsite 3	AMC 326738
Douglas Millsite 4	AMC 326739
Douglas Millsite 5	AMC 326740
Douglas Millsite 6	AMC 326741
Douglas Millsite 7	AMC 326742
Douglas Millsite 8	AMC 326743

8 CLAIMS

RECEIVED  
BLM  
APR 18 2005

EXHIBIT "A"

**CEMETARY MILL SITE CLAIMS**

Sections 1 & 12, Township 24 South, Range 26 East G & S R M  
Cochise County, Arizona

Owner: Chemical Lime Company (Formerly Chemstar Lime Company)  
P.O. Box 985004  
Fort Worth, TX 76185-500

CLAIM NAME	BLM SERIAL NUMBER
Cemetary	AMC 327294
1 Claim	

RECEIVED  
BLM ARIZONA  
2012 JUN 15 01 29 PM  
PHOENIX, ARIZONA



EXHIBIT "A"

**DOUGLAS PLANT PLACER CLAIMS**

Sections 1 & 12, Township 24 South, Range 25 East  
Section 7, Township 24 South, Range 26 East G & S R M  
Cochise County, Arizona

Owner: Chemical Lime Company (Formerly Chemstar Lime Company)  
P.O. Box 985004  
Fort Worth, TX 76185-5004

CLAIM NAME	BLM SERIAL NUMBER
Howard Sidney # 1	AMC 312580
Howard Sidney # 2	AMC 312581
Howard Sidney # 3	AMC 299902
Howard Sidney # 4	AMC 299903
Howard Sidney # 5	AMC 295242
Howard Sidney # 6	AMC 295243
Howard Sidney # 7	AMC 295244
Howard Sidney # 8	AMC 295245
Howard Sidney # 9	AMC 325955
Howard Sidney # 10	AMC 325956
Alison # 1	AMC 312579
Lisa # 1	AMC 312582
Meredith # 1	AMC 312676
Nancie # 1	AMC 312677
Susan # 1	AMC 312678
Susan # 2	AMC 325951
Susan # 3	AMC 325952
Susan # 4	AMC 325953
Susan # 5	AMC 325954
Tracy # 1	AMC 312679



20 Claims


RECEIVED  
BLM AT TUCSON, ARIZONA  
2013 JUN 15 01 25

 **Lhoist North America**  
Lhoist Group

P.O. Box 985004  
Ft. Worth, Texas 76185-5004

**CERTIFIED MAIL**  
  
7140 3701 7448 3349 0379  
RETURN RECEIPT REQUESTED  
RETURN RECEIPT REQUESTED

 U.S. POSTAGE >> PITNEY BOWES  
  
ZIP 76107 \$ 006.97<sup>0</sup>  
02 1W  
0001384349 JUL 12 2013

  
Bureau of Land Management  
Attn: Records & Title Section  
1 North Central Ave  
Suite 800  
Phoenix, AZ 85004-4427

RECEIVED  
BLM STATE OFFICE  
2013 JUN 15 PM 2:24  
X, ARIZONA

**FIRST CLASS MAIL**



Thank you for using Return Receipt Service

**RETURN RECEIPT REQUESTED  
USPS MAIL CARRIER  
DETACH ALONG PERFORATION**

Thank you for using Return Receipt Service

WALZ Certified Mailer™ 1-800-882-3811 [www.walzpostal.com](http://www.walzpostal.com)

**United States Department of the Interior**  
**Bureau of Land Management**  
 LANDS/RECREATION & PLANNING  
 ONE N CENTRAL AVE  
 PHOENIX, AZ 85004 -2203  
 Phone: 602-417-9200

Receipt

No: 2833352

<b>Transaction #:</b> 2918829	
<b>Date of Transaction:</b> 07/16/2013	
<b>CUSTOMER:</b>	
LHOIST NORTH AMERICA INC PO BOX 985004 FORT WORTH, TX 76185-5004 US	

LINE #	QTY	DESCRIPTION	REMARKS	UNIT PRICE	TOTAL
1	1.00	LOCATABLE MINERALS / MINING CLAIMS-NOT NEW-UNADJUD, ONE AUTH NO. ONLY / MINING CLAIM MONEY RECEIVED <b>CASES: AMC327294/\$6860.00</b>	MAINT FEE PYMNT (49) 2014	- n/a -	6860.00
<b>TOTAL:</b>					<b>\$6,860.00</b>

PAYMENT INFORMATION			
1	AMOUNT:	6860.00	POSTMARKED: 07/12/2013
	TYPE:	CHECK	RECEIVED: 07/15/2013
	CHECK NO:	2000243734	
	NAME:	LHOIST NORTH AMERICA PO BOX 985004 FORT WORTH TX 76185-5004 US	

REMARKS

This receipt was generated by the automated BLM Collections and Billing System and is a paper representation of a portion of the official electronic record contained therein.

Lead File #5

AMC 295242

AMC 331602

AMC 299902

AMC 302812

AMC 312579

AMC 312676

AMC 325951

AMC 326721

AMC 327294

AMC 329405

AMC 331174



Lhoist North America  
Mining & Exploration - Land  
3700 Hulen Street  
Fort Worth, TX 76107

**CERTIFIED MAIL**



7160 3901 9845 8450 9245

RETURN RECEIPT REQUESTED

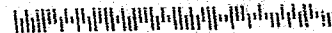


UNITED STATES POSTAGE  
FIRST CLASS PERMIT NO. 1000  
\$ 06.15<sup>00</sup>  
02 1M JUL 20 2012  
0004281438  
MAILED FROM ZIP CODE 76107

|||||  
Bureau of Land Management  
Arizones  
One North Central Avenue  
Suite 800  
Phoenix, AZ 85004-4427

RECEIVED  
BLM AZ STATE OFFICE  
2012 JUL 23 P 2:13  
PHOENIX, ARIZONA

**FIRST CLASS MAIL**







July 10, 2012

VIA CERTIFIED MAIL

Bureau of Land Management  
1 North Central Avenue Ste 800  
Phoenix, AZ 85004-4427  
Attn: Records and Title Section

Re: 2013 Maintenance Fees

Please find enclosed Affidavits of Evidence of Payment for the 2013 assessment year.

The owner of the mining claims is Chemical Lime Company (Formerly Chemstar Lime Company) and the current mailing address is P.O. Box 985004; Fort Worth, Texas 76185-5004.

Also enclosed is our company check in the amount of \$ 6860.00, which represents the claim maintenance fee of \$140.00 per claim for the 2013 assessment year.

Please return the accounting advice confirmation for receipt and a BLM file-stamped copy of the affidavit to the undersigned. If further information is needed, please inform the undersigned so that we may comply within the time required by law.

Best Regards,

Chris Sumner, P.G., M.S.  
Land Manager – Mining & Exploration

NO. OF CLAIMS 49  
AMOUNT \$108100.00  
RECEIPT NO. 26143870  
INIT. [Signature]

\*\* BLM-ASO \*\*

RECEIVED  
BLM AZ STATE OFFICE  
2012 JUL 23 P 2:14  
PHOENIX, ARIZONA

**Lhoist North America**  
P.O. Box 985004, Fort Worth, Texas 76185-5004  
3700 Hulen Street, Fort Worth, Texas 76107  
817.806.1654 direct  
817.542.5134 cell  
800.365.6724 toll-free  
[Chris.Sumner@Lhoist.com](mailto:Chris.Sumner@Lhoist.com)

8/16/2012 [Signature]  
ENTERED INTO COMPUTER

**AFTER RECORDING RETURN TO:**

Mr. Chris Sumner, P.G., M.S.  
Chemical Lime Company  
P.O. Box 985004  
Fort Worth, Texas 76185-5004

**AFFIDAVIT  
EVIDENCE OF PAYMENT  
OF ANNUAL MAINTENANCE FEE FOR 2013  
IN LIEU OF ASSESSMENT WORK**

This will serve as a notice that the owner of the mining claims/or mill sites listed on Exhibit "A" attached, intends to continue to hold the claims and/or mill sites located in the County of Cochise, State of Arizona, in the mining year ending Sept. 1, 2013.

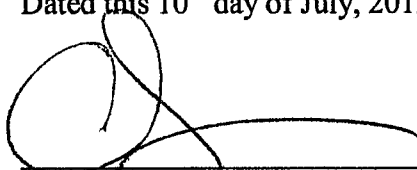
The annual maintenance fee of \$140.00 for each mining claim or mill site as required under the Omnibus Budget Reconciliation Act of 1993 will be mailed to the Arizona State Office of the BLM on or before August 25, 2012 in the form of a check in the amount of \$6860.00 for the 49 claims/mill sites listed in the attached exhibit.

The owner of the mining claims/mill sites is:

Chemical Lime Company  
(Formerly Chemstar Lime Company)  
P.O. Box 985004  
Fort Worth, Texas 76185-5004

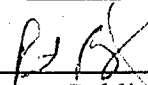
The claims listed are held and claimed by the owner for the valuable mineral contained therein.

Dated this 10<sup>th</sup> day of July, 2012.

  
\_\_\_\_\_  
Chris Sumner, P.G., M.S.  
Land Manager – Mining & Exploration  
Mining and Exploration  
Chemical Lime Company

State of Texas  
County of Tarrant

Subscribed and sworn to before me  
this 10 day of July, 2012.

  
\_\_\_\_\_  
Notary Public

RECEIVED  
BLM AZ STATE OFFICE  
2012 JUL 23 P 2:14  
PHOENIX, ARIZONA




EXHIBIT "A"

**CEMETARY MILLSITE CLAIMS**

Sections 1 & 12, Township 24 South, Range 26 East G & S R M  
Cochise County, Arizona

Owner: Chemical Lime Company (Formerly Chemstar Lime Company)  
P.O. Box 985004  
Fort Worth, TX 76185-500

<b>CLAIM NAME</b>	<b>BLM SERIAL NUMBER</b>
Cemetary	AMC 327294
1 Claim	

RECEIVED  
BLM AZ STATE OFFICE  
2012 JUL 23 P 2:14  
PHOENIX, ARIZONA

EXHIBIT "A"

**LIME HILL LODE CLAIMS**

Sections 1, Township 24 South, Range 25 East G & S R M  
Cochise County, Arizona

Owner: Chemical Lime Company (Formerly Chemstar Lime Company)  
P.O. Box 985004  
Fort Worth, TX 76185-5004

<b>CLAIM NAME</b>	<b>BLM SERIAL NUMBER</b>
LHL 1	AMC 331602
LHL 2	AMC 302834
LHL 3	AMC 302835
LHL 4	AMC 302836

4 Claims

RECEIVED  
BLM AZ STATE OFFICE  
2012 JUL 23 P 2:14  
PHOENIX, ARIZONA

EXHIBIT "A"

**DOUGLAS PLANT PLACER CLAIMS**

Sections 1 & 12, Township 24 South, Range 25 East  
Section 7, Township 24 South, Range 26 East G & S R M  
Cochise County, Arizona

Owner: Chemical Lime Company (Formerly Chemstar Lime Company)  
P.O. Box 985004  
Fort Worth, TX 76185-5004

<b>CLAIM NAME</b>	<b>BLM SERIAL NUMBER</b>
Howard Sidney # 1	AMC 312580
Howard Sidney # 2	AMC 312581
Howard Sidney # 3	AMC 299902
Howard Sidney # 4	AMC 299903
Howard Sidney # 5	AMC 295242
Howard Sidney # 6	AMC 295243
Howard Sidney # 7	AMC 295244
Howard Sidney # 8	AMC 295245
Howard Sidney # 9	AMC 325955
Howard Sidney # 10	AMC 325956
Alison # 1	AMC 312579
Lisa # 1	AMC 312582
Meredith # 1	AMC 312676
Nancie # 1	AMC 312677
Susan # 1	AMC 312678
Susan # 2	AMC 325951
Susan # 3	AMC 325952
Susan # 4	AMC 325953
Susan # 5	AMC 325954
Tracy # 1	AMC 312679

20 Claims

RECEIVED  
BLM AZ STATE OFFICE  
2012 JUL 23 P 2:14  
PHOENIX, ARIZONA

EXHIBIT "A"

**DOUGLAS MILLSITE CLAIMS**

Sections 1 & 12, Township 24 South, Range 25 East  
Section 7, Township 24 South, Range 26 East G & S R M  
Cochise County, Arizona

Owner: Chemical Lime Company (Formerly Chemstar Lime Company)  
P.O. Box 985004  
Fort Worth, TX 76185-5004

<b>CLAIM NAME</b>	<b>BLM SERIAL NUMBER</b>
Douglas Millsite 1	AMC 326736
Douglas Millsite 2	AMC 326737
Douglas Millsite 3	AMC 326738
Douglas Millsite 4	AMC 326739
Douglas Millsite 5	AMC 326740
Douglas Millsite 6	AMC 326741
Douglas Millsite 7	AMC 326742
Douglas Millsite 8	AMC 326743

8 CLAIMS

RECEIVED  
BLM AZ STATE OFFICE  
2012 JUL 23 P 2:14  
PHOENIX, ARIZONA

EXHIBIT "A"

**DOUGLAS LODE CLAIMS**

Sections 1 & 12, Township 24 South, Range 25 East  
Section 7, Township 24 South, Range 26 East G & S R M  
Cochise County, Arizona

Owner: Chemical Lime Company (Formerly Chemstar Lime Company)  
P.O. Box 985004  
Fort Worth, TX 76185-5004

<b>CLAIM NAME</b>	<b>BLM SERIAL NUMBER</b>
Douglas Lode 1	AMC 326721
Douglas Lode 2	AMC 326722
Douglas Lode 3	AMC 326723
Douglas Lode 3A	AMC 331174
Douglas Lode 4	AMC 326724
Douglas Lode 5	AMC 326725
Douglas Lode 6	AMC 326726
Douglas Lode 7	AMC 326727
Douglas Lode 8	AMC 326728
Douglas Lode 9	AMC 326729
Douglas Lode 10	AMC 326730
Douglas Lode 11	AMC 329405
Douglas Lode 12	AMC 326732
Douglas Lode 13	AMC 326733
Douglas Lode 14	AMC 326734
Douglas Lode 15	AMC 326735

16 Claims

PHOENIX, ARIZONA

2012 JUL 23 P 2:14

RECEIVED  
BLM AZ STATE OFFICE



**United States Department of the Interior  
Bureau of Land Management  
LANDS/RECREATION & PLANNING  
ONE N CENTRAL AVE  
PHOENIX, AZ 85004 -2203  
Phone: 602-417-9200**

Receipt

No: 2614386

<b>Transaction #:</b> 2694619	
<b>Date of Transaction:</b> 07/24/2012	
<b>CUSTOMER:</b>	
LHOIST NORTH AMERICA INC 3700 HULEN ST FORT WORTH, TX 76107-6816 US	

LINE #	QTY	DESCRIPTION	REMARKS	UNIT PRICE	TOTAL
1	1.00	LOCATABLE MINERALS / MINING CLAIMS-NOT NEW-UNADJUD, ONE AUTH NO. ONLY / MINING CLAIM MONEY RECEIVED CASES: AMC327294/\$6860.00	MAINT FEE PYMNT (49) 2013	- n/a -	6860.00
<b>TOTAL:</b>					<b>\$6,860.00</b>

PAYMENT INFORMATION					
1	AMOUNT:	6860.00	POSTMARKED:	07/20/2012	
	TYPE:	CHECK	RECEIVED:	07/23/2012	
	CHECK NO:	2000221480			
	NAME:	LHOIST NORTH AMERICA PO BOX 985004 FORT WORTH TX 76185 US			

REMARKS

This receipt was generated by the automated BLM Collections and Billing System and is a paper representation of a portion of the official electronic record contained therein.



Amc 327294  
331602  
302812  
312579  
312676  
325951  
299902  
295242  
326721  
331174  
329405

August 1, 2011

VIA CERTIFIED MAIL

Bureau of Land Management  
1 North Central Avenue Ste 800  
Phoenix, AZ 85004-4427  
Attn: Records and Title Section

Re: 2012 Maintenance Fees

Please find enclosed Affidavits of Evidence of Payment for the 2012 assessment year.

The owner of the mining claims is Chemical Lime Company (Formerly Chemstar Lime Company) and the current mailing address is P.O. Box 985004; Fort Worth, Texas 76185-5004.

Also enclosed is our company check in the amount of \$ 6860.00, which represents the claim maintenance fee of \$140.00 per claim for the 2012 assessment year.

Please return the accounting advice confirmation for receipt and a BLM file-stamped copy of the affidavit to the undersigned. If further information is needed, please inform the undersigned so that we may comply within the time required by law.

Best Regards,

Chris Sumner, P.G., M.S.  
Land Manager – Mining & Exploration

ENTERED INTO COMPUTER  
SEP 12 2011 PB

TIMELY FILED

PHOENIX, ARIZONA

2011 SEP - 8 A 8: 13

RECEIVED  
BLM AZ STATE OFFICE

Amc-327294

**Lhoist North America**  
P.O. Box 985004, Fort Worth, Texas 76185-5004  
3700 Hulen Street, Fort Worth, Texas 76107  
817.806.1654 direct  
817.542.5134 cell  
800.365.6724 toll-free  
[Chris.Sumner@Lhoist.com](mailto:Chris.Sumner@Lhoist.com)

NO. OF CLAIMS  
AMOUNT  
RECEIPT NO.  
INIT.

49  
6860.00

\*\* BLM-ASO\*\*

Linda Edwards, Administrative Asst. – Mining & Exploration  
817.806.1621 direct

## CHECK VOUCHER

**PAY TO:**

Bureau of Land Management

Vendor# 32251

US02

**ADDRESS:**

1 North Central Avenue, Ste 800, Phoenix, AZ 85004-4427

IF CHECK IS NOT TO BE MAILED DIRECTLY TO PAYEE, COMPLETE THIS SECTION


**CHECK TO:**

Linda Edwards

**LOCATION:**

Mining &amp; Exploration

DETAIL	CHARGE TO ACCT #	AMOUNT
Annual Assessment Payments-Douglas	US02-US99DGGE0-61020000	\$6,860.00
\$140 per claim: \$140 x 49 = \$6860		
49	\$140	
	<b>TOTAL</b>	<b>\$6,860.00</b>

<b>REQUESTED BY:</b>	SIGNATURE Linda Edwards	DATE 8/1/2011
<b>APPROVED BY:</b>	SIGNATURE Chris Sumner 	DATE 8/1/2011
	SIGNATURE	DATE

40 KA

TIMELY FILED

RECEIVED  
 BLM AZ STATE OFFICE  
 2011 SEP - 8 A 8:13  
 PHOENIX, ARIZONA



**Chemical Lin**

A Lhoist Group C



7160 3701 9248 3349 0560

RETURN RECEIPT REQUESTED  
RETURN RECEIPT REQUESTED

Lhoist North America  
Mining & Exploration Dept.  
3700 Hulen Street  
Fort Worth, TX 76107

RECEIVED  
SEP 7 11:50  
PHOENIX ARIZONA

|||||  
Bureau of Land Management  
1 North Central Avenue  
Ste. 800  
Phoenix, AZ 85004-4427



02 1M \$ 05.59<sup>0</sup>  
0004281438 AUG 31 2011  
MAILED FROM ZIP CODE 76107

6860

August 1, 2011

**VIA CERTIFIED MAIL**

Bureau of Land Management  
1 North Central Avenue Ste 800  
Phoenix, AZ 85004-4427  
Attn: Records and Title Section

Re: 2012 Maintenance Fees

Please find enclosed Affidavits of Evidence of Payment for the 2012 assessment year.

The owner of the mining claims is Chemical Lime Company (Formerly Chemstar Lime Company) and the current mailing address is P.O. Box 985004; Fort Worth, Texas 76185-5004.

Also enclosed is our company check in the amount of \$ 6860.00, which represents the claim maintenance fee of \$140.00 per claim for the 2012 assessment year.

Please return the accounting advice confirmation for receipt and a BLM file-stamped copy of the affidavit to the undersigned. If further information is needed, please inform the undersigned so that we may comply within the time required by law.

Best Regards,



Chris Sumner, P.G., M.S.  
Land Manager – Mining & Exploration

**Lhoist North America**  
P.O. Box 985004, Fort Worth, Texas 76185-5004  
3700 Hulen Street, Fort Worth, Texas 76107  
817.806.1654 direct  
817.542.5134 cell  
800.365.6724 toll-free  
[Chris.Sumner@Lhoist.com](mailto:Chris.Sumner@Lhoist.com)

Linda Edwards, Administrative Asst. – Mining & Exploration  
817.806.1621 direct

TIMELY FILED

PHOENIX, ARIZONA

2011 SEP - 8 A 8: 13

RECEIVED  
BLM AZ STATE OFFICE

**FAX**

**TO:** Arizona BLM – Mining Claims Division  
**FROM:** Chris Sumner  
**DATE:** September 9, 2011

**Re:** Missing Exhibit to Annual Mining Claim Maintenance

Attached with this FAX are the missing exhibits that were to accompany the 2011 Annual Mining Claim payment. The exhibits were mistakenly mailed to the County Recorders Office.

Please call or email with any questions or comments.

Best Regards,

A handwritten signature in black ink, appearing to be 'Chris Sumner', written over a horizontal line.

Chris Sumner, P.G., M.S.  
*Land Manager – Mining & Exploration*

RECEIVED  
CLIMATE STATE OFFICE  
2011 SEP -9 A 10: 58  
PHOENIX, ARIZONA

**Lhoist North America**  
P.O. Box 985004, Fort Worth, Texas 76185-5004  
3700 Hulen Street, Fort Worth, Texas 76107  
817.806.1654 direct  
817.542.5134 cell  
800.365.6724 toll-free  
[Chris.Sumner@Lhoist.com](mailto:Chris.Sumner@Lhoist.com)

Linda Edwards, Administrative Asst. – Mining & Exploration  
817.806.1621 direct

AMC 326721

EXHIBIT "A"

DOUGLAS MILLSITE CLAIMS

Sections 1 & 12, Township 24 South, Range 25 East  
Section 7, Township 24 South, Range 26 East G & S R M  
Cochise County, Arizona

Owner: Chemical Lime Company (Formerly Chemstar Lime Company)  
P.O. Box 985004  
Fort Worth, TX 75185-5004

CLAIM NAME	BLM SERIAL NUMBER
Douglas Millsite 1	AMC 326736
Douglas Millsite 2	AMC 326737
Douglas Millsite 3	AMC 326738
Douglas Millsite 4	AMC 326739
Douglas Millsite 5	AMC 326740
Douglas Millsite 6	AMC 326741
Douglas Millsite 7	AMC 326742
Douglas Millsite 8	AMC 326743

8 CLAIMS

ENTERED INTO COMPUTER

SEP 12 2011 QB

RECEIVED  
BLM STATE OFFICE  
2011 SEP -9 A 10:59  
PHOENIX, ARIZONA



AMC 326721  
331174  
329405

EXHIBIT "A"

DOUGLAS LODE CLAIMS

Sections 1 & 12, Township 24 South, Range 25 East  
Section 7, Township 24 South, Range 26 East G & S R M  
Cochise County, Arizona

Owner: Chemical Lime Company (Formerly Chemstar Lime Company)  
P.O. Box 985004  
Fort Worth, TX 75185-5004

CLAIM NAME	BLM SERIAL NUMBER
Douglas Lode 1	AMC 326721
Douglas Lode 2	AMC 326722
Douglas Lode 3	AMC 326723
Douglas Lode 3A	AMC 331174
Douglas Lode 4	AMC 326724
Douglas Lode 5	AMC 326725
Douglas Lode 6	AMC 326726
Douglas Lode 7	AMC 326727
Douglas Lode 8	AMC 326728
Douglas Lode 9	AMC 326729
Douglas Lode 10	AMC 326730
Douglas Lode 11	AMC 329405
Douglas Lode 12	AMC 326732
Douglas Lode 13	AMC 326733
Douglas Lode 14	AMC 326734
Douglas Lode 15	AMC 326735

16 Claims

ENTERED INTO COMPUTER  
SEP 12 2011 RB

RECEIVED  
LANDS MANAGEMENT OFFICE  
PHOENIX, ARIZONA  
2011 SEP -9 A 10:59

312579  
312676  
325951  
299902  
295242

EXHIBIT "A"

DOUGLAS PLANT PLACER CLAIMS

Sections 1 & 12, Township 24 South, Range 25 East  
Section 7, Township 24 South, Range 26 East G & S R M  
Cochise County, Arizona

Owner: Chemical Lime Company (Formerly Chemstar Lime Company)  
P.O. Box 985004  
Fort Worth, TX 75185-5004

CLAIM NAME

BLM SERIAL NUMBER

Howard Sidney # 1	AMC 312580
Howard Sidney # 2	AMC 312581
Howard Sidney # 3	AMC 299902
Howard Sidney # 4	AMC 299903
Howard Sidney # 5	AMC 295242
Howard Sidney # 6	AMC 295243
Howard Sidney # 7	AMC 295244
Howard Sidney # 8	AMC 295245
Howard Sidney # 9	AMC 325955
Howard Sidney # 10	AMC 325956
Alison # 1	AMC 312579
Lisa # 1	AMC 312582
Meredith # 1	AMC 312676
Nancie # 1	AMC 312677
Susan # 1	AMC 312678
Susan # 2	AMC 325951
Susan # 3	AMC 325952
Susan # 4	AMC 325953
Susan # 5	AMC 325954
Tracy # 1	AMC 312679

RECEIVED  
BLM AZ STATE OFFICE  
2011 SEP -9 A 10: 59  
TUCSON, ARIZONA

20 Claims

ENTERED INTO COMPUTER

SEP 12 2011 QB

EXHIBIT "A"

AMC 331602  
302812

LIME HILL LODE CLAIMS

Sections 1, Township 24 South, Range 25 East G & S R M  
Cochise County, Arizona

Owner: Chemical Lime Company (Formerly Chemstar Lime Company)  
P.O. Box 985004  
Fort Worth, TX 75185-5004

CLAIM NAME	BLM SERIAL NUMBER
LHL 1	AMC 331602
LHL 2	AMC 302834
LHL 3	AMC 302835
LHL 4	AMC 302836

4 Claims

ENTERED INTO COMPUTER

SEP 12 2011 PB

RECEIVED  
CLIMATE STATE OFFICE  
2011 SEP -9 A 10:59  
PHOENIX, ARIZONA

Amc 327294

EXHIBIT "A"

**CEMETARY MILLSITE CLAIMS**

Sections 1 & 12, Township 24 South, Range 26 East G & S R M  
Cochise County, Arizona

Owner: Chemical Lime Company (Formerly Chemstar Lime Company)  
P.O. Box 985004  
Fort Worth, TX 75185-5004

CLAIM NAME	BLM SERIAL NUMBER
Cemetery	AMC 327294

1 Claim

**ENTERED INTO COMPUTER**

SEP 12 2011 *pb*

RECEIVED  
 PHOENIX STATE OFFICE  
 2011 SEP -9 A 10:59  
 PHOENIX, ARIZONA

United States Department of the Interior  
 Bureau of Land Management  
 LANDS/RECREATION & PLANNING  
 ONE N CENTRAL AVE  
 PHOENIX, AZ 85004 -2203  
 Phone: 602-417-9200

Receipt

No: 2427498

Transaction #: 2503001		<b>ENTERED INTO COMPUTER</b>
Date of Transaction: 09/08/2011		
CUSTOMER:		
SEP 12 2011 <i>pb</i>		
CHEMICAL LIME COMPANY PO BOX 985004 FORT WORTH, TX 76185-5004 US		

LINE #	QTY	DESCRIPTION	REMARKS	UNIT PRICE	TOTAL
1	1.00	LOCATABLE MINERALS / MINING CLAIMS-NOT NEW-UNADJUD, ONE AUTH NO. ONLY / MINING CLAIM MONEY RECEIVED CASES: AMC327294/\$6860.00	MAINT-49	- n/a -	6860.00
<b>TOTAL:</b>					<b>\$6,860.00</b>

PAYMENT INFORMATION					
1	AMOUNT:	6860.00	POSTMARKED:	09/06/2011	
	TYPE:	CHECK	RECEIVED:	09/08/2011	
	CHECK NO:	2000193870			
	NAME:	CHEMICAL MANAGEMENT COMPANY INC PO BOX 985004 FORT WORTH TX 76185-5004 US			

REMARKS

This receipt was generated by the automated BLM Collections and Billing System and is a paper representation of a portion of the official electronic record contained therein.

<p><i>Lead 4's</i></p> <p>327294          331602          302812          312579          312676          325951          299902          295242          326721          " "          331174          329405</p>	<p><i>Amc #'s</i></p> <p>327294          331602          302834-836          312579-582          312676-679          325951-956          299902-903          295242-245          326721-730          326732-743          331174          329405</p>
---	---

EXHIBIT "A"

**CEMETARY MILLSITE CLAIMS**

Sections 1 & 12, Township 24 South, Range 26 East G & S R M  
Cochise County, Arizona

Owner: Chemical Lime Company (Formerly Chemstar Lime Company)  
P.O. Box 985004  
Fort Worth, TX 75185-5004

AMC 327294  
326721  
329405  
331174  
312676  
312579

299902  
295242  
325951  
331602  
302812

**CLAIM NAME**

**BLM SERIAL NUMBER**

Cemetary

AMC 327294

1 Claim

PHOENIX, ARIZONA

2009 AUG 30 A 7:54

RECEIVED  
BLM AZ STATE OFFICE

ENTERED INTO COMPUTER

SEP 20 2010

NO. OF CLAIMS 49  
AMOUNT \$6860.00  
RECEIPT NO. 2207886  
INIT. A.H.

\*\* BLM-ASO\*\*

A.H.

EXHIBIT "A"

**DOUGLAS LODE CLAIMS**

Sections 1 & 12, Township 24 South, Range 25 East  
Section 7, Township 24 South, Range 26 East G & S R M  
Cochise County, Arizona

Owner: Chemical Lime Company (Formerly Chemstar Lime Company)  
P.O. Box 985004  
Fort Worth, TX 75185-5004

CLAIM NAME	BLM SERIAL NUMBER
Douglas Lode 1	AMC 326721
Douglas Lode 2	AMC 326722
Douglas Lode 3	AMC 326723
Douglas Lode 3A	AMC 331174
Douglas Lode 4	<del>AMC 326724</del>
Douglas Lode 5	<del>AMC 326725</del>
Douglas Lode 6	<del>AMC 326726</del>
Douglas Lode 7	<del>AMC 326727</del>
Douglas Lode 8	AMC 326728
Douglas Lode 9	AMC 326729
Douglas Lode 10	AMC 326730
Douglas Lode 11	AMC 329405
Douglas Lode 12	AMC 326732
Douglas Lode 13	AMC 326733
Douglas Lode 14	AMC 326734
Douglas Lode 15	AMC 326735

16 Claims

RECEIVED  
BLM AZ STATE OFFICE  
2010 AUG 30 A 7:54  
PIPER, ARIZONA

(16) AA

EXHIBIT "A"

**DOUGLAS MILLSITE CLAIMS**

Sections 1 & 12, Township 24 South, Range 25 East  
Section 7, Township 24 South, Range 26 East G & S R M  
Cochise County, Arizona

Owner: Chemical Lime Company (Formerly Chemstar Lime Company)  
P.O. Box 985004  
Fort Worth, TX 75185-5004

<b>CLAIM NAME</b>	<b>BLM SERIAL NUMBER</b>
Douglas Millsite 1	AMC 326736
Douglas Millsite 2	AMC 326737
Douglas Millsite 3	AMC 326738
Douglas Millsite 4	AMC 326739
Douglas Millsite 5	AMC 326740
Douglas Millsite 6	AMC 326741
Douglas Millsite 7	AMC 326742
Douglas Millsite 8	AMC 326743

8 CLAIMS

RECEIVED  
BLM AZ STATE OFFICE  
2010 AUG 30 A 7:54  
PHOENIX, ARIZONA

844



EXHIBIT "A"

**DOUGLAS PLANT PLACER CLAIMS**

Sections 1 & 12, Township 24 South, Range 25 East  
Section 7, Township 24 South, Range 26 East G & S R M  
Cochise County, Arizona

Owner: Chemical Lime Company (Formerly Chemstar Lime Company)  
P.O. Box 985004  
Fort Worth, TX 75185-5004

CLAIM NAME	BLM SERIAL NUMBER
Howard Sidney # 1	AMC 312580✓
Howard Sidney # 2	AMC 312581✓
Howard Sidney # 3	AMC 299902✓
Howard Sidney # 4	AMC 299903✓
Howard Sidney # 5	AMC 295242
Howard Sidney # 6	AMC 295243
Howard Sidney # 7	AMC 295244
Howard Sidney # 8	AMC 295245✓
Howard Sidney # 9	AMC 325955✓
Howard Sidney # 10	AMC 325956✓
Alison # 1	AMC 312579✓
Lisa # 1	AMC 312582✓
Meredith # 1	AMC 312676✓
Nancie # 1	AMC 312677✓
Susan # 1	AMC 312678
Susan # 2	AMC 325951✓
Susan # 3	AMC 325952
Susan # 4	AMC 325953
Susan # 5	AMC 325954
Tracy # 1	AMC 312679

20 Claims

RECEIVED  
BLM AZ STATE OFFICE  
2010 AUG 30 A 1:54

20  
A.A.

EXHIBIT "A"

**LIME HILL LODE CLAIMS**

Sections 1, Township 24 South, Range 25 East G & S R M  
Cochise County, Arizona

Owner: Chemical Lime Company (Formerly Chemstar Lime Company)  
P.O. Box 985004  
Fort Worth, TX 75185-5004

CLAIM NAME	BLM SERIAL NUMBER
LHL 1	AMC 331602
LHL 2	AMC 302834
LHL 3	AMC 302835
LHL 4	AMC 302836

4 Claims

RECEIVED  
BLM AZ STATE OFFICE  
2010 AUG 30 A 7:54  
PIQUEUX, ARIZONA

(4) A.D.



August 3, 2010

Bureau of Land Management  
1 North Central Avenue Ste 800  
Phoenix, AZ 85004-4427

**Attention: Records and Title Section**

RE: 2011 Maintenance Fees

Please find enclosed **Affidavits of Evidence of Payment** for the 2011 assessment year.

The owner of the mining claims is **Chemical Lime Company (Formerly Chemstar Lime Company)** and the current mailing address is **P.O. Box 985004; Fort Worth, Texas 76185-5004**.

Also enclosed is our company check in the amount of \$ 6860.00, which represents the claim maintenance fee of \$140.00 per claim for the 2011 assessment year.

**Please return the accounting advice confirmation for receipt and a BLM file-stamped copy of the affidavit to the undersigned.** If further information is needed, please inform the undersigned so that we may comply within the time required by law.

Sincerely,

Linda Edwards  
Geology Assistant  
Mining and Exploration  
817-806-1621

Enclosure

RECEIVED  
BLM AZ STATE OFFICE  
2010 AUG 30 A 7:54  
PHOENIX, ARIZONA

Chemical Lime Company  
P.O. Box 985004, Fort Worth, Texas 76185-5004  
3700 Hulen Street, Fort Worth, Texas 76107  
Phone: (817) 732-8164 (800) 365-6724 Fax: (817) 732-8144



**AFTER RECORDING RETURN TO:**

Rainer Westermann  
Chemical Lime Company  
P.O. Box 985004  
Fort Worth, Texas 76185-5004

RECEIVED  
BLM AZ STATE OFFICE  
2010 AUG 30 A 7 54  
PHOENIX, ARIZONA

**AFFIDAVIT  
EVIDENCE OF PAYMENT  
OF ANNUAL MAINTENANCE FEE FOR 2011  
IN LIEU OF ASSESSMENT WORK**

This will serve as a notice that the owner of the mining claims/or mill sites listed on Exhibit "A" attached, intends to continue to hold the claims and/or mill sites located in the County of Cochise, State of Arizona, in the mining year ending Sept. 1, 2011.

The annual maintenance fee of \$140.00 for each mining claim or mill site as required under the Omnibus Budget Reconciliation Act of 1993 will be mailed to the Arizona State Office of the BLM on or before August 25, 2010 in the form of a check in the amount of \$6860.00 for the 49 claims/mill sites listed in the attached exhibit.


The owner of the mining claims/mill sites is:

Chemical Lime Company  
(Formerly Chemstar Lime Company)  
P.O. Box 985004  
Fort Worth, Texas 76185-5004

The claims listed are held and claimed by the owner for the valuable mineral contained therein.

Dated this Aug. day of 12, 2010.

Rainer Westermann  
Director  
Mining and Exploration  
Chemical Lime Company



State of Texas  
County of Tarrant

Subscribed and sworn to before me  
this 12<sup>th</sup> day of August, 2010.

Linda Edwards  
Notary Public

Chemical Lime Company  
P.O. Box 985004, Fort Worth, Texas 76185-5004  
3700 Hulen Street, Fort Worth, Texas 76107  
Phone: (817) 732-8164 (800) 365-6724 Fax: (817) 732-8144

**United States Department of the Interior**  
**Bureau of Land Management**  
 LANDS/RECREATION & PLANNING  
 ONE N CENTRAL AVE  
 PHOENIX, AZ 85004 -2203  
 Phone:

Receipt

No: 2207886

<b>Transaction #:</b> 2277916	
<b>Date of Transaction:</b> 09/02/2010	
<b>CUSTOMER:</b>	
CHEMICAL LIME COMPANY PO BOX 985004 FORT WORTH, TX 76185-5004 US	<b>ENTERED INTO COMPUTER</b> SEP 20 2010

LINE #	QTY	DESCRIPTION	REMARKS	UNIT PRICE	TOTAL
1	1.00	LOCATABLE MINERALS / MINING CLAIMS-NOT NEW-UNADJUD, ONE AUTH NO. ONLY / MINING CLAIM MONEY RECEIVED CASES: AMC327294/\$6860.00	MAINT FEE PYMNT (49) 2011	- n/a -	6860.00
<b>TOTAL:</b>					<b>\$6,860.00</b>

PAYMENT INFORMATION			
1	AMOUNT:	6860.00	POSTMARKED: N/A
	TYPE:	CHECK	RECEIVED: 09/02/2010
	CHECK NO:	2000162472	
	NAME:	CHEMICAL LIME COMPANY PO BOX 985004 FORT WORTH TX 76185-5004 US	

REMARKS

This receipt was generated by the automated BLM Collections and Billing System and is a paper representation of a portion of the official electronic record contained therein.



Amc 326721  
331174  
329405  
327294  
331602  
302812  
312579  
299902  
295242  
325951  
312676

FedEx

August 6, 2008

Arizona Bureau of Land Management  
1 North Central Avenue Ste 800  
Phoenix, AZ 85004-4427

**Attention: Records and Title Section**

RE: 2009 Maintenance Fees

Please find enclosed **Affidavits of Evidence of Payment** for the 2009 assessment year.

The owner of the mining claims is **Chemical Lime Company (Formerly Chemstar Lime Company)** and the current mailing address is **P.O. Box 985004; Fort Worth, Texas 76185-5004.**

Also enclosed is our company check in the amount of \$ 6125.00, which represents the claim maintenance fee of \$125.00 per claim for the 2009 assessment year.

**Please return the accounting advice confirmation for receipt and a BLM file-stamped copy of the affidavit to the undersigned.** If further information is needed, please inform the undersigned so that we may comply within the time required by law.

Sincerely,

Barbara Castro  
Geology Assistant  
Mining and Exploration

**ENTERED INTO COMPUTER**

SEP 02 2008 PB

Enclosure

Chemical Lime Company  
P.O. Box 985004, Fort Worth, Texas 76185-5004  
3700 Hulen Street, Fort Worth, Texas 76107  
Phone: (817) 732-8164 (800) 365-6724 Fax: (817) 732-8144

WILSONVILLE, ARIZONA  
SEP 02 2008  
U.S. MAIL

**AFTER RECORDING RETURN TO:**

Wm. Brett Wilson  
Chemical Lime Company  
P.O. Box 985004  
Fort Worth, Texas 76185-5004

**AFFIDAVIT  
EVIDENCE OF PAYMENT  
OF ANNUAL MAINTENANCE FEE FOR 2008  
IN LIEU OF ASSESSMENT WORK**

This will serve as a notice that the owner of the mining claims/or mill sites listed on Exhibit "A" attached, intends to continue to hold the claims and/or mill sites located in the County of Cochise, State of Arizona, in the mining year ending Sept. 1, 2009.


The annual maintenance fee of \$125.00 for each mining claim or mill site as required under the Omnibus Budget Reconciliation Act of 1993 will be mailed to the Arizona State Office of the BLM on or before August 25, 2008 in the form of a check in the amount of \$6125.00 for the 49 claims/mill sites listed in the attached exhibit.

The owner of the mining claims/mill sites is:

Chemical Lime Company  
(Formerly Chemstar Lime Company)  
P.O. Box 985004  
Fort Worth, Texas 76185-5004

The claims listed are held and claimed by the owner for the valuable mineral contained therein.


Dated this 14<sup>th</sup> day of July, 2008.



Brett Wilson  
Director  
Mining and Exploration  
Chemical Lime Company

State of Texas  
County of Tarrant

Subscribed and sworn to before me  
this 14<sup>th</sup> day of July, 2008.

  
Notary Public

RECORDED  
INDEXED  
2008 JUL 22 09:19 AM  
Cochise County, Arizona

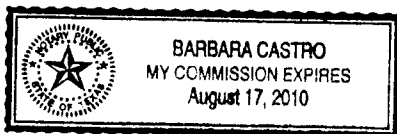


EXHIBIT "A"

**DOUGLAS MILLSITE CLAIMS**

Sections 1 & 12, Township 24 South, Range 25 East  
Section 7, Township 24 South, Range 26 East G & S R M  
Cochise County, Arizona

Owner: Chemical Lime Company (Formerly Chemstar Lime Company)  
P.O. Box 985004  
Fort Worth, TX 75185-5004

CLAIM NAME	BLM SERIAL NUMBER
Douglas Millsite 1	AMC 326736
Douglas Millsite 2	AMC 326737
Douglas Millsite 3	AMC 326738
Douglas Millsite 4	AMC 326739
Douglas Millsite 5	AMC 326740
Douglas Millsite 6	AMC 326741
Douglas Millsite 7	AMC 326742
Douglas Millsite 8	AMC 326743

8 CLAIMS

**ENTERED INTO COMPUTER**  
SEP 02 2008 RB

WILSON  
SEP 02 2008  
SEP 02 2008



EXHIBIT "A"

DOUGLAS LODGE CLAIMS

Sections 1 & 12, Township 24 South, Range 25 East  
Section 7, Township 24 South, Range 26 East G & S R M  
Cochise County, Arizona

Owner: Chemical Lime Company (Formerly Chemstar Lime Company)  
P.O. Box 985004  
Fort Worth, TX 75185-5004

CLAIM NAME	BLM SERIAL NUMBER
Douglas Lode 1	AMC 326721
Douglas Lode 2	AMC 326722
Douglas Lode 3	AMC 326723
Douglas Lode 3A	AMC 331174
Douglas Lode 4	AMC 326724
Douglas Lode 5	AMC 326725
Douglas Lode 6	AMC 326726
Douglas Lode 7	AMC 326727
Douglas Lode 8	AMC 326728
Douglas Lode 9	AMC 326729
Douglas Lode 10	AMC 326730
Douglas Lode 11	AMC 329405
Douglas Lode 12	AMC 326732
Douglas Lode 13	AMC 326733
Douglas Lode 14	AMC 326734
Douglas Lode 15	AMC 326735

16 Claims

10/11/2018 10:19 AM Page 3 of 5

EXHIBIT "A"

**CEMETARY MILLSITE CLAIMS**

Sections 1 & 12, Township 24 South, Range 26 East G & S R M  
Cochise County, Arizona

Owner: Chemical Lime Company (Formerly Chemstar Lime Company)  
P.O. Box 985004  
Fort Worth, TX 75185-5004

<b>CLAIM NAME</b>	<b>BLM SERIAL NUMBER</b>
Cemetary	AMC 327294
1 Claim	

RECEIVED  
 08/22/05  
 10:29 AM  
 ARIZONA

EXHIBIT "A"

LIME HILL LODE CLAIMS

Sections 1, Township 24 South, Range 25 East G & S R M  
Cochise County, Arizona

Owner: Chemical Lime Company (Formerly Chemstar Lime Company)  
P.O. Box 985004  
Fort Worth, TX 75185-5004

CLAIM NAME

BLM SERIAL NUMBER

LHL 1  
LHL 2  
LHL 3  
LHL 4

AMC 331602  
AMC 302834  
AMC 302835  
AMC 302836

4 Claims

PHOENIX, ARIZONA

2008 APR -8 A 7:29

RECEIVED  
BLM PHOENIX OFFICE

EXHIBIT "A"

DOUGLAS PLANT PLACER CLAIMS

Sections 1 & 12, Township 24 South, Range 25 East  
Section 7, Township 24 South, Range 26 East G & S R M  
Cochise County, Arizona

Owner: Chemical Lime Company (Formerly Chemstar Lime Company)  
P.O. Box 985004  
Fort Worth, TX 75185-5004

CLAIM NAME	BLM SERIAL NUMBER
Howard Sidney # 1	AMC 312580
Howard Sidney # 2	AMC 312581
Howard Sidney # 3	AMC 299902
Howard Sidney # 4	AMC 299903
Howard Sidney # 5	AMC 295242
Howard Sidney # 6	AMC 295243
Howard Sidney # 7	AMC 295244
Howard Sidney # 8	AMC 295245
Howard Sidney # 9	AMC 325955
Howard Sidney # 10	AMC 325956
Alison # 1	AMC 312579
Lisa # 1	AMC 312582
Meredith # 1	AMC 312676
Nancie # 1	AMC 312677
Susan # 1	AMC 312678
Susan # 2	AMC 325951
Susan # 3	AMC 325952
Susan # 4	AMC 325953
Susan # 5	AMC 325954
Tracy # 1	AMC 312679

20 Claims

RECEIVED  
BLM ARIZONA  
APR 27 2008

# Message:

49 ROWS RETRIEVED

## CBS Export Results Report

Include Resolved Records

### Record Status

- Error Records (E/M/I)
- Accepted Records (A/W)
- "On Hold" Records (H)
- All Records (for s/n or receipt nr)
- Exported, No Results From CBS
- New (not yet exported)

### Search Criteria

Enter export Date (mm/dd/yyyy) ALL

Serial Number match (optional)

Receipt Nr (optional) 1757085

Export Nr (exclusive)

LR2000 User (defaults to login) ALL

Query

Reset

### Responsible Area (Errors Only)

- User (U,X)
- Programmer (P,X)
- All (U,P,X)

User Guide

	Resend?	Export Nr	A/D	Serial Nr	Mult	Code	\$ Amount	Remarks	Receipt Nr	LR2000 User	#Msg	Resolved?	OK	Stat1	Area	CBS Msg 1	Stat2
1	<input type="checkbox"/>	1955074	A	AMC326721		582	125.00	2009	1757085	P5BROWN		<input type="checkbox"/>					

United States Department of the Interior  
 Bureau of Land Management  
 BUSINESS & SUPPORT SVCS DIV  
 ONE N CENTRAL AVE SUITE 800  
 PHOENIX, AZ 85004 -4427  
 Phone: (602) 417-9200

Receipt

No: 1757085

Transaction #: 1814528		<b>ENTERED INTO COMPUTER</b>
Date of Transaction: 08/08/2008		
CUSTOMER:	CHEMICAL LIME CO PO BOX 985004 FORT WORTH, TX 76185	SEP 02 2008 <b>B</b> + VERIFIED

LINE #	QTY	DESCRIPTION	REMARKS	UNIT PRICE	TOTAL
1	1.00	LOCATABLE MINERALS / MINING CLAIMS-NOT NEW-UNADJUD, ONE AUTH NO. ONLY / MINING CLAIM MONEY RECEIVED (455) CASES: AMC326736/\$6125.00	MAINT 2009	49 - n/a -	6125.00
<b>TOTAL:</b>					<b>\$6,125.00</b>

PAYMENT INFORMATION					
1	AMOUNT:	\$6,125.00	POSTMARKED:	8/6/08 0:00	
	TYPE:	CHECK	RECEIVED:	08/08/2008	
	CHECK NO:	2000102521			
	NAME:	CHEMICAL LIME COMPANY PO BOX 985004 FORT WORTH TX 76185			

REMARKS

This receipt was generated by the automated BLM Collections and Billing System and is a paper representation of a portion of the official electronic record contained therein.



AMC 302812  
AMC 327294  
AMC 312579  
AMC 299902  
AMC 295242  
AMC 325951  
AMC 326721  
AMC 329405  
AMC 331174  
AMC 312676

August 27, 2007

Arizona Bureau of Land Management  
1 North Central Avenue Ste 800  
Phoenix, AZ 85004-4427

FedEx

AMC 331602

**Attention: Records and Title Section**

RE: 2008 Maintenance Fees

Please find enclosed **Affidavits of Evidence of Payment** for the 2008 assessment year.

The owner of the mining claims is **Chemical Lime Company (Formerly Chemstar Lime Company)** and the current mailing address is **P.O. Box 985004; Fort Worth, Texas 76185-5004.**

Also enclosed is our company check in the amount of \$ 6125.00, which represents the claim maintenance fee of \$125.00 per claim for the 2008 assessment year.

**Please return the accounting advice confirmation for receipt and a BLM file-stamped copy of the affidavit to the undersigned.** If further information is needed, please inform the undersigned so that we may comply within the time required by law.

Sincerely,

Barbara Castro  
Geology Assistant  
Mining and Exploration

Enclosure

RECEIVED  
BLM STATE OFFICE  
2007 AUG 29 A 8:44  
PHOENIX, ARIZONA

Chemical Lime Company  
P.O. Box 985004, Fort Worth, Texas 76185-5004  
3700 Hulen Street, Fort Worth, Texas 76107  
Phone: (817) 732-8164 (800) 365-6724 Fax: (817) 732-8144

RE 9/20/07



FEE # 070826172  
OFFICIAL RECORDS  
COCHISE COUNTY  
DATE 08/08/07 HOUR 3

REQUEST OF  
CHEMICAL LIME  
CHRISTINE RHODES--RECORDER  
FEE : 11.00 PAGES : 6

**AFTER RECORDING RETURN TO:**

Jim Kelley  
Chemical Lime Company  
P.O. Box 985004  
Fort Worth, Texas 76185-5004

**AFFIDAVIT  
EVIDENCE OF PAYMENT  
OF ANNUAL MAINTENANCE FEE FOR 2007  
IN LIEU OF ASSESSMENT WORK**

This will serve as a notice that the owner of the mining claims/or mill sites listed on Exhibit "A" attached, intends to continue to hold the claims and/or mill sites located in the County of Cochise, State of Arizona, in the mining year ending Sept. 1, 2008.


The annual maintenance fee of \$125.00 for each mining claim or mill site as required under the Omnibus Budget Reconciliation Act of 1993 will be mailed to the Arizona State Office of the BLM on or before August 25, 2007 in the form of a check in the amount of \$6125.00 for the 49 claims/mill sites listed in the attached exhibit.

The owner of the mining claims/mill sites is:

Chemical Lime Company  
(Formerly Chemstar Lime Company)  
P.O. Box 985004  
Fort Worth, Texas 76185-5004


The claims listed are held and claimed by the owner for the valuable mineral contained therein.

Dated this 31<sup>st</sup> day of July, 2007.

  
\_\_\_\_\_  
Jim Kelley  
Vice-President  
Mining and Exploration  
Chemical Lime Company

State of Texas  
County of Tarrant

Subscribed and sworn to before me  
this 31<sup>st</sup> day of July, 2007.

  
\_\_\_\_\_  
Notary Public

RECEIVED  
BLM, AZ STATE OFFICE  
2007 AUG 29 A 8:44  
PHOENIX, ARIZONA

070826172



EXHIBIT "A"

**LIME HILL LODE CLAIMS**

Sections 1, Township 24 South, Range 25 East G & S R M  
Cochise County, Arizona

Owner: Chemical Lime Company (Formerly Chemstar Lime Company)  
P.O. Box 985004  
Fort Worth, TX 75185-5004

CLAIM NAME	BLM SERIAL NUMBER
LHL 1	AMC 331602
LHL 2	AMC 302834
LHL 3	AMC 302835
LHL 4	AMC 302836

4 Claims

RECEIVED  
BLM STATE OFFICE  
2001 AUG 29 A 8:44  
PHOENIX, ARIZONA

070826172

EXHIBIT "A"

**CEMETARY MILLSITE CLAIMS**

Sections 1 & 12, Township 24 South, Range 26 East G & S R M  
Cochise County, Arizona

Owner: Chemical Lime Company (Formerly Chemstar Lime Company)  
P.O. Box 985004  
Fort Worth, TX 75185-5004

<b>CLAIM NAME</b>	<b>BLM SERIAL NUMBER</b>
Cemetary	AMC 327294
1 Claim	

RECEIVED  
BLM / STATE OFFICE  
2007 AUG 29 A 8:44  
PHOENIX, ARIZONA

070826172

EXHIBIT "A"

**DOUGLAS PLANT PLACER CLAIMS**

Sections 1 & 12, Township 24 South, Range 25 East  
Section 7, Township 24 South, Range 26 East G & S R M  
Cochise County, Arizona

Owner: Chemical Lime Company (Formerly Chemstar Lime Company)  
P.O. Box 985004  
Fort Worth, TX 75185-5004

<b>CLAIM NAME</b>	<b>BLM SERIAL NUMBER</b>
Howard Sidney # 1	AMC 312580
Howard Sidney # 2	AMC 312581
Howard Sidney # 3	AMC 299902
Howard Sidney # 4	AMC 299903
Howard Sidney # 5	AMC 295242
Howard Sidney # 6	AMC 295243
Howard Sidney # 7	AMC 295244
Howard Sidney # 8	AMC 295245
Howard Sidney # 9	AMC 325955
Howard Sidney # 10	AMC 325956
Alison # 1	AMC 312579
Lisa # 1	AMC 312582
Meredith # 1	AMC 312676
Nancie # 1	AMC 312677
Susan # 1	AMC 312678
Susan # 2	AMC 325951
Susan # 3	AMC 325952
Susan # 4	AMC 325953
Susan # 5	AMC 325954
Tracy # 1	AMC 312679

20 Claims

RECEIVED  
BLM STATE OFFICE  
2001 AUG 29 A 8:44  
PHOENIX, ARIZONA

070826172

EXHIBIT "A"

**DOUGLAS MILLSITE CLAIMS**

Sections 1 & 12, Township 24 South, Range 25 East  
Section 7, Township 24 South, Range 26 East G & S R M  
Cochise County, Arizona

Owner: Chemical Lime Company (Formerly Chemstar Lime Company)  
P.O. Box 985004  
Fort Worth, TX 75185-5004

<b>CLAIM NAME</b>	<b>BLM SERIAL NUMBER</b>
Douglas Millsite 1	AMC 326736
Douglas Millsite 2	AMC 326737
Douglas Millsite 3	AMC 326738
Douglas Millsite 4	AMC 326739
Douglas Millsite 5	AMC 326740
Douglas Millsite 6	AMC 326741
Douglas Millsite 7	AMC 326742
Douglas Millsite 8	AMC 326743

8 CLAIMS

RECEIVED  
BLM AZ STATE OFFICE  
2001 AUG 29 A 8:44  
PHOENIX, ARIZONA

070826172

EXHIBIT "A"

**DOUGLAS LODGE CLAIMS**

Sections 1 & 12, Township 24 South, Range 25 East  
Section 7, Township 24 South, Range 26 East G & S R M  
Cochise County, Arizona

Owner: Chemical Lime Company (Formerly Chemstar Lime Company)  
P.O. Box 985004  
Fort Worth, TX 75185-5004

<b>CLAIM NAME</b>	<b>BLM SERIAL NUMBER</b>
Douglas Lode 1	AMC 326721
Douglas Lode 2	AMC 326722
Douglas Lode 3	AMC 326723
Douglas Lode 3A	AMC 331174
Douglas Lode 4	AMC 326724
Douglas Lode 5	AMC 326725
Douglas Lode 6	AMC 326726
Douglas Lode 7	AMC 326727
Douglas Lode 8	AMC 326728
Douglas Lode 9	AMC 326729
Douglas Lode 10	AMC 326730
Douglas Lode 11	AMC 329405
Douglas Lode 12	AMC 326732
Douglas Lode 13	AMC 326733
Douglas Lode 14	AMC 326734
Douglas Lode 15	AMC 326735

16 Claims

RECEIVED  
BLM STATE OFFICE  
2001 AUG 29 A 8:44  
PHOENIX, ARIZONA

070826172

**United States Department of the Interior**  
**Bureau of Land Management**  
 BUSINESS & SUPPORT SVCS DIV  
 ONE N CENTRAL AVE SUITE 800  
 PHOENIX, AZ 85004 -4427  
 Phone: (602) 417-9200

Receipt

No: 1556195

<b>Transaction #:</b> 1607804	
<b>Date of Transaction:</b> 08/29/2007	
<b>CUSTOMER:</b>	CHEMICAL LIME CO BOX 985004 FORTH WORTH, TX 76185

LINE #	QTY	DESCRIPTION	REMARKS	UNIT PRICE	TOTAL
1	1.00	LOCATABLE MINERALS / MINING CLAIMS-NOT NEW-UNADJUD, ONE AUTH NO. ONLY / MINING CLAIM MONEY RECEIVED (455) <b>CASES:</b> AMC331602/\$6125.00	MAINT 2008 (49)	- n/a -	6125.00
<b>TOTAL:</b>					<b>\$6,125.00</b>

PAYMENT INFORMATION					
1	AMOUNT:	\$6,125.00	POSTMARKED:	8/28/07 0:00	
	TYPE:	CHECK	RECEIVED:	08/29/2007	
	CHECK NO:	2000072596			
	NAME:	CHEMICAL LIME COMPANY BOX 985004 FORTH WORTH TX 76185			

REMARKS

This receipt was generated by the automated BLM Collections and Billing System and is a paper representation of a portion of the official electronic record contained therein.



August 17, 2006

Arizona Bureau of Land Management  
1 North Central Avenue Ste 800  
Phoenix, AZ 85004-4427

**Attention: Records and Title Section**

RE: 2007 Maintenance Fees

Please find enclosed **Affidavits of Evidence of Payment** for the 2007 assessment year.

The owner of the mining claims is **Chemical Lime Company (Formerly Chemstar Lime Company)** and the current mailing address is **P.O. Box 985004; Fort Worth, Texas 76185-5004.**

Also enclosed is our company check in the amount of \$ 6125.00, which represents the claim maintenance fee of \$125.00 per claim for the 2007 assessment year.

**Please return the accounting advice confirmation for receipt and a BLM file-stamped copy of the affidavit to the undersigned.** If further information is needed, please inform the undersigned so that we may comply within the time required by law.

Sincerely,



Barbara Castro  
Geology Assistant  
Mining and Exploration

Enclosure

AMC 331602

AMC 302812

AMC 327294

AMC 299902

AMC 295242

AMC 312579

AMC 312676

AMC 325951

DHL

AMC 326721

AMC 331174

AMC 329405

PHOENIX, AZ

2006 AUG 18 A 11:49

RECEIVED  
L.M. AZ STATE OFFICE

RE 8/25/06

ENTERED IN COMPUTER

**AFTER RECORDING RETURN TO:**

Jim Kelley  
Chemical Lime Company  
P.O. Box 985004  
Fort Worth, Texas 76185-5004



FEE # 060828940  
OFFICIAL RECORDS  
COCHISE COUNTY  
DATE 08/01/06 HOUR 1

REQUEST OF  
FTW CHEMICAL LIME  
CHRISTINE RHODES-RECORDER  
FEE : 11.00 PAGES : 6

**AFFIDAVIT  
EVIDENCE OF PAYMENT  
OF ANNUAL MAINTENANCE FEE FOR 2007  
IN LIEU OF ASSESSMENT WORK**

This will serve as a notice that the owner of the mining claims/or mill sites listed on Exhibit "A" attached, intends to continue to hold the claims and/or mill sites located in the County of Cochise, State of Arizona, in the mining year ending Sept. 1, 2007.


The annual maintenance fee of \$125.00 for each mining claim or mill site as required under the Omnibus Budget Reconciliation Act of 1993 will be mailed to the Arizona State Office of the BLM on or before August 25, 2006 in the form of a check in the amount of \$6125.00 for the 49 claims/mill sites listed in the attached exhibit.

The owner of the mining claims/mill sites is:

Chemical Lime Company  
(Formerly Chemstar Lime Company)  
P.O. Box 985004  
Fort Worth, Texas 76185-5004

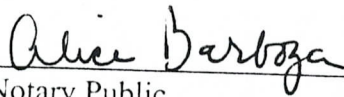
The claims listed are held and claimed by the owner for the valuable mineral contained therein.

Dated this 31<sup>st</sup> day of July, 2006.

  
\_\_\_\_\_  
Jim Kelley  
Vice-President  
Mining and Exploration  
Chemical Lime Company

State of Texas  
County of Tarrant

Subscribed and sworn to before me  
this 31<sup>st</sup> day of July, 2006.

  
\_\_\_\_\_  
Notary Public

RECEIVED  
BLM, AZ STATE OFFICE  
2006 AUG 18 A 11:49  
PHOENIX, AZ

060828940

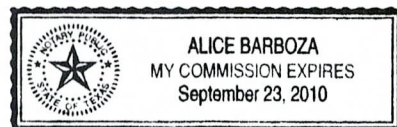




EXHIBIT "A"

**LIME HILL LODE CLAIMS**

Sections 1, Township 24 South, Range 25 East G & S R M  
Cochise County, Arizona

Owner: Chemical Lime Company (Formerly Chemstar Lime Company)  
P.O. Box 985004  
Fort Worth, TX 75185-5004

CLAIM NAME	BLM SERIAL NUMBER
LHL 1	AMC 331602
LHL 2	AMC 302834
LHL 3	AMC 302835
LHL 4	AMC 302836

4 Claims

RECEIVED  
BLM, AZ STATE OFFICE  
2006 AUG 18 A 11:49  
PHOENIX, AZ

060828940

④  
MC

EXHIBIT "A"

**CEMETARY MILLSITE CLAIMS**

Sections 1 & 12, Township 24 South, Range 26 East G & S R M  
Cochise County, Arizona

Owner: Chemical Lime Company (Formerly Chemstar Lime Company)  
P.O. Box 985004  
Fort Worth, TX 75185-5004

CLAIM NAME	BLM SERIAL NUMBER
Cemetary	AMC 327294
1 Claim	

RECEIVED  
BLM, AZ STATE OFFICE  
2006 AUG 18 A 11:49  
PHOENIX, AZ

060828940

*Handwritten initials: P/TMC*

EXHIBIT "A"

**DOUGLAS PLANT PLACER CLAIMS**

Sections 1 & 12, Township 24 South, Range 25 East  
Section 7, Township 24 South, Range 26 East G & S R M  
Cochise County, Arizona

Owner: Chemical Lime Company (Formerly Chemstar Lime Company)  
P.O. Box 985004  
Fort Worth, TX 75185-5004

**CLAIM NAME**

**BLM SERIAL NUMBER**

Howard Sidney # 1	AMC 312580
Howard Sidney # 2	AMC 312581
Howard Sidney # 3	AMC 299902
Howard Sidney # 4	AMC 299903
Howard Sidney # 5	AMC 295242
Howard Sidney # 6	AMC 295243
Howard Sidney # 7	AMC 295244
Howard Sidney # 8	AMC 295245
Howard Sidney # 9	AMC 325955
Howard Sidney # 10	AMC 325956
Alison # 1	AMC 312579
Lisa # 1	AMC 312582
Meredith # 1	AMC 312676
Nancie # 1	AMC 312677
Susan # 1	AMC 312678
Susan # 2	AMC 325951
Susan # 3	AMC 325952
Susan # 4	AMC 325953
Susan # 5	AMC 325954
Tracy # 1	AMC 312679

20 Claims

PHOENIX, AZ

2006 AUG 18 A 11:49

RECEIVED  
L.M. AZ STATE OFFICE

20  
TMC

060828940

EXHIBIT "A"

**DOUGLAS MILLSITE CLAIMS**

Sections 1 & 12, Township 24 South, Range 25 East  
Section 7, Township 24 South, Range 26 East G & S R M  
Cochise County, Arizona

Owner: Chemical Lime Company (Formerly Chemstar Lime Company)  
P.O. Box 985004  
Fort Worth, TX 75185-5004

CLAIM NAME	BLM SERIAL NUMBER
Douglas Millsite 1	AMC 326736 <sup>32 to</sup>
Douglas Millsite 2	AMC 326737
Douglas Millsite 3	AMC 326738
Douglas Millsite 4	AMC 326739
Douglas Millsite 5	AMC 326740
Douglas Millsite 6	AMC 326741
Douglas Millsite 7	AMC 326742
Douglas Millsite 8	AMC 326743

8 CLAIMS

RECEIVED  
BLM AZ STATE OFFICE  
2006 AUG 18 A 11:49  
PHOENIX, AZ

060828940

A handwritten signature consisting of a circled 'S' and the initials 'MMC' below it.

EXHIBIT "A"

DOUGLAS LODGE CLAIMS

Sections 1 & 12, Township 24 South, Range 25 East  
Section 7, Township 24 South, Range 26 East G & S R M  
Cochise County, Arizona

Owner: Chemical Lime Company (Formerly Chemstar Lime Company)  
P.O. Box 985004  
Fort Worth, TX 75185-5004

CLAIM NAME	BLM SERIAL NUMBER
Douglas Lode 1	AMC 326721
Douglas Lode 2	AMC 326722
Douglas Lode 3	AMC 326723 - 30
Douglas Lode 3A	AMC 331174
Douglas Lode 4	AMC 326724
Douglas Lode 5	AMC 326725
Douglas Lode 6	AMC 326726
Douglas Lode 7	AMC 326727 done
Douglas Lode 8	AMC 326728
Douglas Lode 9	AMC 326729
Douglas Lode 10	AMC 326730
Douglas Lode 11	AMC 329405
Douglas Lode 12	AMC 326732
Douglas Lode 13	AMC 326733 done
Douglas Lode 14	AMC 326734
Douglas Lode 15	AMC 326735

16 Claims

RECEIVED  
BLM, AZ STATE OFFICE  
2006 AUG 18 A 11:49  
PHOENIX, AZ

060828940

16  
FMC

BUREAU OF LAND MANAGEMENT  
ONE NORTH CENTRAL AVENUE SUITE 800  
PHOENIX AZ 85004-4427

CHECK PAYMENT NBR. 2000041914 DATE 08/17/2006

INVOICE	DESCRIPTION	DATE	DOC. NO.	GROSS AMT.	DISCOUNT	NET AMOUNT
73106	ANNUAL ASSESMEN	07/31/2006	5200002726	6,125.00	0.00	6,125.00

RECEIVED  
ALM, AZ STATE OFFICE  
2006 AUG 18 A 11: 50  
PHOENIX, AZ

TOTAL	6,125.00	0.00	6,125.00
-------	----------	------	----------



**United States Department of the Interior**  
**Bureau of Land Management**  
 BUSINESS & SUPPORT SVCS DIV  
 ONE N CENTRAL AVE  
 PHOENIX, AZ 85004 -2203  
 Phone: (602) 417-9200

Receipt

No: 1338235

<b>Transaction #:</b> 1383394	
<b>Date of Transaction:</b> 08/18/2006	
<b>CUSTOMER:</b>	JIM KELLEY CHEMICAL LIME COMPANY BOX 985004 FORT WORTH, TX 76185

LINE #	QTY	DESCRIPTION	REMARKS	UNIT PRICE	TOTAL
1	1.00	LOCATABLE MINERALS / MINING CLAIMS-NOT NEW-UNADJUD, ONE AUTH NO. ONLY / MINING CLAIM MONEY RECEIVED (455) CASES: AMC331602/\$6125.00	MAINT 2007/49	- n/a -	6125.00
<b>TOTAL:</b>					<b>\$6,125.00</b>

PAYMENT INFORMATION			
1	AMOUNT:	\$6,125.00	POSTMARKED: N/A
	TYPE:	CHECK	RECEIVED: 08/18/2006
	CHECK NO:	2000041914	
	NAME:	CHEMICAL LIME COMPANY KELLEY, JIM BOX 985004 FORT WORTH TX 76185	

REMARKS	

This receipt was generated by the automated BLM Collections and Billing System and is a paper representation of a portion of the official electronic record contained therein.



Amc 326721  
Amc 327294

Amc 331602

~~Amc 302812~~

Amc 312579

Amc 299902

Amc 295242

Amc 312676

Amc 325951

Amc 326721

Amc 331174

Amc 329405

CERTIFIED MAIL RRR  
OR DHL

July 27, 2005

Arizona Bureau of Land Management  
2222 North Central  
Phoenix, AZ 85004

**Attention: Records and Title Section**

RE: 2005 Maintenance Fees


Please find enclosed **Affidavits of Evidence of Payment** for the 2006 assessment year.

The owner of the mining claims is **Chemical Lime Company (Formerly Chemstar Lime Company)** and the current mailing address is **P.O. Box 985004; Fort Worth, Texas 76185-5004.**

Also enclosed is our company check in the amount of \$ 6125.00, which represents the claim maintenance fee of \$125.00 per claim for the 2006 assessment year.

**Please return the accounting advice confirmation for receipt and a BLM file-stamped copy of the affidavit to the undersigned.** If further information is needed, please inform the undersigned so that we may comply within the time required by law.

Sincerely,

  
\_\_\_\_\_  
Jim Kelley  
Vice-President  
Mining and Exploration

RECEIVED  
BUREAU OF  
LAND MANAGEMENT  
2005 AUG 15 P 3:47  
ARIZONA  
STATE OFFICE  
PHOENIX, ARIZONA

Enclosure

Chemical Lime Company  
P.O. Box 985004, Fort Worth, Texas 76185-5004  
3700 Hulen Street, Fort Worth, Texas 76107  
Phone: (817) 732-8164 (800) 365-6724 Fax: (817) 732-8144

RE 9/26/05



BUREAU OF LAND MANAGEMENT  
222 NORTH CENTRAL AVENUE  
PHOENIX AZ 85004-2203

CHECK PAYMENT NBR. 2000013234 DATE 08/11/2005

INVOICE	DESCRIPTION	DATE	DOC. NO.	GROSS AMT.	DISCOUNT	NET AMOUNT
72705	ANN ASSESSMENT	07/27/2005	5200002327	6,125.00	0.00	6,125.00

RECEIVED  
BUREAU OF  
LAND MANAGEMENT  
2005 AUG 15 P 3:47  
ARIZONA  
STATE OFFICE  
PHOENIX, ARIZONA

---

TOTAL	6,125.00	0.00	6,125.00
-------	----------	------	----------

**AFTER RECORDING RETURN TO:**

Jim Kelley  
Chemical Lime Company  
P.O. Box 985004  
Fort Worth, Texas 76185-5004

**AFFIDAVIT  
EVIDENCE OF PAYMENT  
OF ANNUAL MAINTENANCE FEE FOR 2006  
IN LIEU OF ASSESSMENT WORK**

This will serve as a notice that the owner of the mining claims/or mill sites listed on Exhibit "A" attached, intends to continue to hold the claims and/or mill sites located in the County of Cochise, State of Arizona, in the mining year ending Sept. 1, 2006.

The annual maintenance fee of \$125.00 for each mining claim or mill site as required under the Omnibus Budget Reconciliation Act of 1993 will be mailed to the Arizona State Office of the BLM on or before August 25, 2005 in the form of a check in the amount of \$6125.00 for the 49 claims/mill sites listed in the attached exhibit.


The owner of the mining claims/mill sites is:

Chemical Lime Company  
(Formerly Chemstar Lime Company)  
P.O. Box 985004  
Fort Worth, Texas 76185-5004

RECEIVED  
BUREAU OF  
LAND MANAGEMENT  
2005 AUG 15 P 3:47  
ARIZONA  
STATE OFFICE  
PHOENIX, ARIZONA

The claims listed are held and claimed by the owner for the valuable minerals contained therein.

Dated this 2 day of August, 2005.

  
\_\_\_\_\_  
Jim Kelley  
Vice-President  
Mining and Exploration  
Chemical Lime Company

State of Texas  
County of Tarrant

Subscribed and sworn to before me  
this 2nd day of August, 2005.


  
\_\_\_\_\_  
Kathleen M. Reade  
Notary Public



EXHIBIT "A"

**LIME HILL LODE CLAIMS**

Sections 1, Township 24 South, Range 25 East G & S R M  
Cochise County, Arizona

Owner: Chemical Lime Company (Formerly Chemstar Lime Company)  
P.O. Box 985004  
Fort Worth, TX 75185-5004

CLAIM NAME	BLM SERIAL NUMBER
LHL 1	AMC 331602
LHL 2	AMC 302834
LHL 3	AMC 302835
LHL 4	AMC 302836

4 Claims

RECEIVED  
BUREAU OF  
LAND MANAGEMENT  
2005 AUG 15 P 3:47  
ARIZONA  
STATE OFFICE  
PHOENIX, ARIZONA

RE 9/26/05

4/SC

EXHIBIT "A"

**DOUGLAS PLANT PLACER CLAIMS**

Sections 1 & 12, Township 24 South, Range 25 East  
Section 7, Township 24 South, Range 26 East G & S R M  
Cochise County, Arizona

Owner: Chemical Lime Company (Formerly Chemstar Lime Company)  
P.O. Box 985004  
Fort Worth, TX 75185-5004

CLAIM NAME	BLM SERIAL NUMBER
Howard Sidney # 1	AMC 312580 ✓
Howard Sidney # 2	AMC 312581 ✓
Howard Sidney # 3	AMC 299902 ✓
Howard Sidney # 4	AMC 299903 ✓
Howard Sidney # 5	AMC 295242 ✓
Howard Sidney # 6	AMC 295243 ✓
Howard Sidney # 7	AMC 295244 ✓
Howard Sidney # 8	AMC 295245 ✓
Howard Sidney # 9	AMC 325955 ✓
Howard Sidney # 10	AMC 325956 ✓
Alison # 1	AMC 312579 ✓
Lisa # 1	AMC 312582 ✓
Meredith # 1	AMC 312676
Nancie # 1	AMC 312677
Susan # 1	AMC 312678 ✓
Susan # 2	AMC 325951 ✓
Susan # 3	AMC 325952 ✓
Susan # 4	AMC 325953 ✓
Susan # 5	AMC 325954 ✓
Tracy # 1	AMC 312679 ✓

20 Claims

RECEIVED  
BUREAU OF  
LAND MANAGEMENT  
2005 AUG 15 P 3:47  
ARIZONA  
OFFICE  
ARIZONA

RE 9/26/05  
20/SC

EXHIBIT "A"

**DOUGLAS LODGE CLAIMS**

Sections 1 & 12, Township 24 South, Range 25 East  
Section 7, Township 24 South, Range 26 East G & S R M  
Cochise County, Arizona

Owner: Chemical Lime Company (Formerly Chemstar Lime Company)  
P.O. Box 985004  
Fort Worth, TX 75185-5004

CLAIM NAME	BLM SERIAL NUMBER
Douglas Lode 1	AMC 326721 ✓
Douglas Lode 2	AMC 326722 ✓
Douglas Lode 3	AMC 326723 ✓
Douglas Lode 3A	AMC 331174 ✓
Douglas Lode 4	AMC 326724 ✓
Douglas Lode 5	AMC 326725 ✓
Douglas Lode 6	AMC 326726 ✓
Douglas Lode 7	AMC 326727 ✓
Douglas Lode 8	AMC 326728 ✓
Douglas Lode 9	AMC 326729 ✓
Douglas Lode 10	AMC 326730 ✓
Douglas Lode 11	AMC 329405 ✓
Douglas Lode 12	AMC 326732 ✓
Douglas Lode 13	AMC 326733 ✓
Douglas Lode 14	AMC 326734 ✓
Douglas Lode 15	AMC 326735 ✓

16 Claims

RECEIVED  
BUREAU OF  
LAND MANAGEMENT  
2005 AUG 15 P 3:47  
ARIZONA  
FIELD OFFICE  
TULSA, ARIZONA

RE 9/26/05

16/50

EXHIBIT "A"

**DOUGLAS MILLSITE CLAIMS**

Sections 1 & 12, Township 24 South, Range 25 East  
Section 7, Township 24 South, Range 26 East G & S R M  
Cochise County, Arizona

Owner: Chemical Lime Company (Formerly Chemstar Lime Company)  
P.O. Box 985004  
Fort Worth, TX 75185-5004

CLAIM NAME	BLM SERIAL NUMBER
Douglas Millsite 1	AMC 326736
Douglas Millsite 2	AMC 326737
Douglas Millsite 3	AMC 326738
Douglas Millsite 4	AMC 326739
Douglas Millsite 5	AMC 326740
Douglas Millsite 6	AMC 326741
Douglas Millsite 7	AMC 326742
Douglas Millsite 8	AMC 326743

8 CLAIMS

ARIZONA  
STATE OFFICE  
PHOENIX, ARIZONA

2005 AUG 15 P 3:47

RECEIVED  
BUREAU OF  
LAND MANAGEMENT

RE 9/26/05

8/10/05

EXHIBIT "A"

**CEMETARY MILLSITE CLAIMS**

Sections 1 & 12, Township 24 South, Range 26 East G & S R M  
Cochise County, Arizona

Owner: Chemical Lime Company (Formerly Chemstar Lime Company)  
P.O. Box 985004  
Fort Worth, TX 75185-5004

CLAIM NAME	BLM SERIAL NUMBER
Cemetary	AMC 327294
1 Claim	

RECEIVED  
BUREAU OF  
LAND MANAGEMENT  
2005 AUG 15 P 3:47  
ARIZONA  
STATE OFFICE  
PHOENIX, ARIZONA

RE 9/22/05  
1/50

**United States Department of the Interior**  
**Bureau of Land Management**  
 BUSINESS & SUPPORT SVCS DIV  
 222 N CENTRAL AVE  
 PHOENIX, AZ 85004 -2203  
 Phone: (602) 417-9200

Receipt	
No:	1131275

<b>Transaction #:</b> 1170331
<b>Date of Transaction:</b> 08/17/2005
<b>CUSTOMER:</b> CHEMICAL LIME COMPANY INC P O BOX 985004 FORT WORTH, TX 76185

LINE #	QTY	DESCRIPTION	REMARKS	UNIT PRICE	TOTAL
1	1.00	LOCATABLE MINERALS / MINING CLAIMS-NOT NEW-UNADJUD, ONE AUTH NO. ONLY / MINING CLAIM MONEY RECEIVED (455) CASES: AMC327294/\$6125.00	MAINT 2006 (49)	- n/a -	6125.00
<b>TOTAL:</b>					<b>\$6,125.00</b>

PAYMENT INFORMATION			
1	AMOUNT:	\$6,125.00	POSTMARKED: 08/12/2005
	TYPE:	CHECK	RECEIVED: 08/16/2005
	CHECK NO:	2000013234	
	NAME:	CHEMICAL LIME CO P O BOX 985004 FORT WORTH TX 76185	

REMARKS

This receipt was generated by the automated BLM Collections and Billing System and is a paper representation of a portion of the official electronic record contained therein.





RECEIVED  
BUREAU OF  
LAND MANAGEMENT

Jim Kelley  
Vice President Mining & Exploration

2004 JUL 28 A 9:26

ARIZONA  
STATE OFFICE  
PHOENIX, ARIZONA

July 27, 2004

Arizona Bureau of Land Management  
2222 North Central  
Phoenix, AZ 85004

Attention: Records and Title Section

RE: 2004 Maintenance Fees

In accordance with the Omnibus Budget Reconciliation Act of August 10, 1993 (Public Law 103-66, 107 Stat. 312), please find enclosed **Affidavits of Proof of Labor and/or Evidence of Payment** for the 2005 assessment year.

The owner of the mining claims is **Chemical Lime Company (Formerly Chemstar Lime Company)** and the current mailing address is **P.O. Box 985004; Fort Worth, Texas 76185-5004.**

#6125.00

Also enclosed is our company check in the amount of \$ ~~6124.00~~ which represents the claim maintenance fee of \$125.00 per claim for the 2004 assessment year.

**Please return the accounting advice confirmation for receipt and a BLM file-stamped copy of the affidavit to the undersigned.** If further information is needed, please inform the undersigned so that we may comply within the time required by law.

Sincerely,

Jim Kelley  
Vice-President  
Mining and Exploration

(49)

Verify 10/22/04 SC  
ENTERED INTO COMPUTER

8/30/04 AB

Chemical Lime Company  
P.O. Box 985004, Fort Worth, Texas 76185-5004  
3700 Hulen Street, Fort Worth, Texas 76107  
Phone: (817) 732-8164 (800) 365-6724 Fax: (817) 732-8144

**AFTER RECORDING RETURN TO:**

Jim Kelley  
Chemical Lime Company  
P.O. Box 985004  
Fort Worth, Texas 76185-5004

RECEIVED  
BUREAU OF  
LAND MANAGEMENT

2004 JUL 28 A 9:26

ARIZONA  
STATE OFFICE  
PHOENIX, ARIZONA

**AFFIDAVIT  
EVIDENCE OF PAYMENT  
OF ANNUAL MAINTENANCE FEE FOR 2005  
IN LIEU OF ASSESSMENT WORK**

This will serve as a notice that the owner of the mining claims/or mill sites listed on Exhibit "A" attached, intends to continue to hold the claims and/or mill sites located in the County of Cochise, State of Arizona, in the mining year ending Sept. 1, 2005.


The annual maintenance fee of \$125.00 for each mining claim or mill site as required under the Omnibus Budget Reconciliation Act of 1993 will be mailed to the Arizona State Office of the BLM on August 25, 2003 in the form of a check in the amount of ~~\$6124.00~~ for the 49 claims/mill sites listed in the attached exhibit.

The owner of the mining claims/mill sites is:

Chemical Lime Company  
(Formerly Chemstar Lime Company)  
P.O. Box 985004  
Fort Worth, Texas 76185-5004

The claims listed are held and claimed by the owner for the valuable mineral contained therein.

Dated this 16 day of July, 2004.



Jim Kelley  
Vice-President  
Mining and Exploration  
Chemical Lime Company

State of Texas  
County of Tarrant

Subscribed and sworn to before me  
this 16 day of July, 2004.

Sylvia A. Flores  
Notary Public

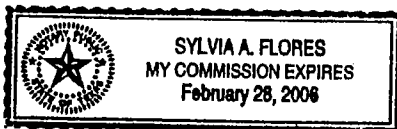


EXHIBIT "A"

RECEIVED  
BUREAU OF  
LAND MANAGEMENT

2004 JUL 28 A 9: 26

**CEMETARY MILLSITE CLAIMS**

Sections 1 & 12, Township 24 South, Range 26 East  
Cochise County, Arizona

ARIZONA  
STATE OFFICE  
PHOENIX, ARIZONA

Owner: Chemical Lime Company (Formerly Chemstar Lime Company)  
P.O. Box 985004  
Fort Worth, TX 75185-5004

**CLAIM NAME**

**BLM SERIAL NUMBER**

Cemetary

AMC 327294

1 Claim

EXHIBIT "A"

RECEIVED  
BUREAU OF  
LAND MANAGEMENT

2004 JUL 28 A 9: 26

**DOUGLAS LODGE CLAIMS**

Sections 1 & 12, Township 24 South, Range 25 East  
Section 7, Township 24 South, Range 26 East  
Cochise County, Arizona

ARIZONA  
STATE OFFICE  
PHOENIX, ARIZONA

Owner: Chemical Lime Company (Formerly Chemstar Lime Company)  
P.O. Box 985004  
Fort Worth, TX 75185-5004

CLAIM NAME	BLM SERIAL NUMBER
Douglas Lode 1	AMC 326721
Douglas Lode 2	AMC 326722
Douglas Lode 3	AMC 326723
Douglas Lode 3A	AMC 331174
Douglas Lode 4	AMC 326724
Douglas Lode 5	AMC 326725
Douglas Lode 6	AMC 326726
Douglas Lode 7	AMC 326727
Douglas Lode 8	AMC 326728
Douglas Lode 9	AMC 326729
Douglas Lode 10	AMC 326730
Douglas Lode 11	AMC 329405
Douglas Lode 12	AMC 326732
Douglas Lode 13	AMC 326733
Douglas Lode 14	AMC 326734
Douglas Lode 15	AMC 326735

16 Claims

EXHIBIT "A"

RECEIVED  
BUREAU OF  
LAND MANAGEMENT

**DOUGLAS MILLSITE CLAIMS**

2004 JUL 28 A 9: 26

Sections 1 & 12, Township 24 South, Range 25 East  
Section 7, Township 24 South, Range 26 East  
Cochise County, Arizona

ARIZONA  
STATE OFFICE  
PHOENIX, ARIZONA

Owner: Chemical Lime Company (Formerly Chemstar Lime Company)  
P.O. Box 985004  
Fort Worth, TX 75185-5004

CLAIM NAME	BLM SERIAL NUMBER
Douglas Millsite 1	AMC 326736
Douglas Millsite 2	AMC 326737
Douglas Millsite 3	AMC 326738
Douglas Millsite 4	AMC 326739
Douglas Millsite 5	AMC 326740
Douglas Millsite 6	AMC 326741
Douglas Millsite 7	AMC 326742
Douglas Millsite 8	AMC 326743

8 CLAIMS

EXHIBIT "A"

RECEIVED  
BUREAU OF  
LAND MANAGEMENT

2004 JUL 28 A 9: 26

DOUGLAS PLANT PLACER CLAIMS

Sections 1 & 12, Township 24 South, Range 25 East  
Section 7, Township 24 South, Range 26 East  
Cochise County, Arizona

ARIZONA  
STATE OFFICE  
PHOENIX, ARIZONA

Owner: Chemical Lime Company (Formerly Chemstar Lime Company)  
P.O. Box 985004  
Fort Worth, TX 75185-5004

CLAIM NAME	BLM SERIAL NUMBER
Howard Sidney # 1	AMC 312580
Howard Sidney # 2	AMC 312581
Howard Sidney # 3	AMC 299902
Howard Sidney # 4	AMC 299903
Howard Sidney # 5	AMC 295242
Howard Sidney # 6	AMC 295243
Howard Sidney # 7	AMC 295244
Howard Sidney # 8	AMC 295245
Howard Sidney # 9	AMC 325955
Howard Sidney # 10	AMC 325956
Alison # 1	AMC 312579
Lisa # 1	AMC 312582
Meredith # 1	AMC 312676
Nancie # 1	AMC 312677
Susan # 1	AMC 312678
Susan # 2	AMC 325951
Susan # 3	AMC 325952
Susan # 4	AMC 325953
Susan # 5	AMC 325954
Tracy # 1	AMC 312679

20 Claims

EXHIBIT "A"

RECEIVED  
BUREAU OF  
LAND MANAGEMENT

LIME HILL LODE CLAIMS

2004 JUL 28 A 9: 26

Sections 1, Township 24 South, Range 25 East  
Cochise County, Arizona

ARIZONA  
STATE OFFICE  
PHOENIX, ARIZONA

Owner: Chemical Lime Company (Formerly Chemstar Lime Company)  
P.O. Box 985004  
Fort Worth, TX 75185-5004

CLAIM NAME

BLM SERIAL NUMBER

LHL 1  
LHL 2  
LHL 3  
LHL 4

AMC 331602  
AMC 302834  
AMC 302835  
AMC 302836

4 Claims

**United States Department of the Interior**  
**Bureau of Land Management**  
 BUSINESS & SUPPORT SVCS DIV  
 222 N CENTRAL AVE  
 PHOENIX, AZ 85004 -2203  
 Phone: (602) 417-9200

Receipt	
No:	916959

**Transaction #:** 950948  
**Date of Transaction:** 07/28/2004

**CUSTOMER:** CHEMICAL LIME CO  
 PO BOX 985004  
 FORT WORTH, TX 761185

LINE #	QTY	DESCRIPTION	REMARKS	UNIT PRICE	TOTAL
1	1.00	LOCATABLE MINERALS / MINING CLAIMS-NOT NEW-UNADJUD, ONE AUTH NO. ONLY / MINING CLAIM MONEY RECEIVED (455) CASES: AMC327294/\$6125.00	MAINT 2005 - 49	- n/a -	6125.00
<b>TOTAL:</b>					<b>\$6,125.00</b>

PAYMENT INFORMATION					
1	<b>AMOUNT:</b>	\$6,125.00	<b>POSTMARKED:</b>	07/23/2004	
	<b>TYPE:</b>	CHECK	<b>RECEIVED:</b>	07/28/2004	
	<b>CHECK NO:</b>	199693			
	<b>NAME:</b>	CHEMICAL LIME COMPANY PO BOX 985004 FORT WORTH TX 761185			

**REMARKS**

This receipt was generated by the automated BLM Collections and Billing System and is a paper representation of a portion of the official electronic record contained therein.







Jim Kelley  
Vice President Mining & Exploration

July 25, 2003

Arizona Bureau of Land Management  
2222 North Central  
Phoenix, AZ 85004

**Attention: Records and Title Section**

RE: 2004 Maintenance Fees

In accordance with the Omnibus Budget Reconciliation Act of August 10, 1993 (Public Law 103-66, 107 Stat. 312), please find enclosed **Affidavits of Proof of Labor and/or Evidence of Payment** for the 2003 assessment year.

The owner of the mining claims is **Chemical Lime Company (Formerly Chemstar Lime Company)** and the current mailing address is **P.O. Box 985004; Fort Worth, Texas 76185-5004**.

Also enclosed is our company check in the amount of \$ 4900.00 which represents the claim maintenance fee of \$100.00 per claim for the 2004 assessment year.

**Please return the accounting advice confirmation for receipt and a BLM file-stamped copy of the affidavit to the undersigned.** If further information is needed, please inform the undersigned so that we may comply within the time required by law.

Sincerely,

Jim Kelley  
Vice-President  
Mining and Exploration

Chemical Lime Company  
P.O. Box 985004, Fort Worth, Texas 76185-5004  
3700 Hulén Street, Fort Worth, Texas 76107  
Phone: (817) 732-8164 (800) 365-6724 Fax: (817) 732-8144

AMC 295242  
AMC 299902  
AMC 302812  
AMC 312579  
AMC 312676  
AMC 325951  
AMC 326721  
AMC 327294

**CERTIFIED MAIL RRR**

AMC 329405  
AMC 331174  
AMC 331602

RECEIVED  
BUREAU OF  
LAND MANAGEMENT  
2003 JUL 29 A 10: 06  
ARIZONA  
STATE OFFICE  
PHOENIX, ARIZONA

ENTERED IN COMPUTER

RE 8/12/2003

**AFTER RECORDING RETURN TO:**

Jim Kelley  
Chemical Lime Company  
P.O. Box 985004  
Fort Worth, Texas 76185-5004

**AFFIDAVIT  
EVIDENCE OF PAYMENT  
OF ANNUAL MAINTENANCE FEE FOR 2004  
IN LIEU OF ASSESSMENT WORK**

This will serve as a notice that the owner of the mining claims/or mill sites listed on Exhibit "A" attached, intends to continue to hold the claims and/or mill sites located in the County of Cochise, State of Arizona, in the mining year ending Sept. 1, 2004.

The annual maintenance fee of \$100.00 for each mining claim or mill site as required under the Omnibus Budget Reconciliation Act of 1993 will be mailed to the Arizona State Office of the BLM on August 25, 2003 in the form of a check in the amount of \$ 4900.00 for the 49 claims/mill sites listed in the attached exhibit.

The owner of the mining claims/mill sites is:

Chemical Lime Company  
(Formerly Chemstar Lime Company)  
P.O. Box 985004  
Fort Worth, Texas 76185-5004

The claims listed are held and claimed by the owner for the valuable mineral contained therein.

Dated this 15 day of July, 2003.

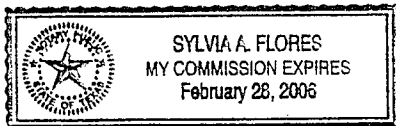


Jim Kelley  
Vice-President  
Mining and Exploration  
Chemical Lime Company

State of Texas  
County of Tarrant

Subscribed and sworn to before me  
this 15 day of July, 2003.

Sylvia A. Flores  
Notary Public



ARIZONA  
STATE OFFICE  
PHOENIX, ARIZONA

2003 JUL 29 A 10:06

RECEIVED  
BUREAU OF  
LAND MANAGEMENT

ENTERED IN COMPUTER  
RS 8/12/2003

EXHIBIT "A"

**CEMETARY MILLSITE CLAIMS**

Sections 1 & 12, Township 24 South, Range 26 East  
Cochise County, Arizona

Owner: Chemical Lime Company (Formerly Chemstar Lime Company)  
P.O. Box 985004  
Fort Worth, TX 75185-5004

CLAIM NAME	BLM SERIAL NUMBER
Cemetary	AMC 327294 ✓
1 Claim	

ENTERED IN COMPUTER  
RE 8/12/2003

ARIZONA  
STATE OFFICE  
PHOENIX, ARIZONA

2003 JUL 29 A 10:0

RECEIVED  
BUREAU OF  
LAND MANAGEMENT

EXHIBIT "A"

DOUGLAS LODGE CLAIMS

Sections 1 & 12, Township 24 South, Range 25 East  
Section 7, Township 24 South, Range 26 East  
Cochise County, Arizona

Owner: Chemical Lime Company (Formerly Chemstar Lime Company)  
P.O. Box 985004  
Fort Worth, TX 75185-5004

CLAIM NAME	BLM SERIAL NUMBER
Douglas Lode 1	AMC 326721 ✓
Douglas Lode 2	AMC 326722 ✓
Douglas Lode 3	AMC 326723 ✓
Douglas Lode 3A	AMC 331174 ✓
Douglas Lode 4	AMC 326724 ✓
Douglas Lode 5	AMC 326725 ✓
Douglas Lode 6	AMC 326726 ✓
Douglas Lode 7	AMC 326727 ✓
Douglas Lode 8	AMC 326728 ✓
Douglas Lode 9	AMC 326729 ✓
Douglas Lode 10	AMC 326730 ✓
Douglas Lode 11	AMC 329405 ✓
Douglas Lode 12	AMC 326732 ✓
Douglas Lode 13	AMC 326733 ✓
Douglas Lode 14	AMC 326734 ✓
Douglas Lode 15	AMC 326735 ✓

16 Claims

ENTERED IN COMPUTER

RS 8/12/03

ARIZONA  
STATE OFFICE  
PHOENIX, ARIZONA

2003 JUL 29 A 10: 06

RECEIVED  
BUREAU OF  
LAND MANAGEMENT

EXHIBIT "A"

**DOUGLAS MILLSITE CLAIMS**

Sections 1 & 12, Township 24 South, Range 25 East  
Section 7, Township 24 South, Range 26 East  
Cochise County, Arizona

Owner: Chemical Lime Company (Formerly Chemstar Lime Company)  
P.O. Box 985004  
Fort Worth, TX 75185-5004

CLAIM NAME	BLM SERIAL NUMBER
Douglas Millsite 1	AMC 326736 ✓
Douglas Millsite 2	AMC 326737 ✓
Douglas Millsite 3	AMC 326738 ✓
Douglas Millsite 4	AMC 326739 ✓
Douglas Millsite 5	AMC 326740 ✓
Douglas Millsite 6	AMC 326741 ✓
Douglas Millsite 7	AMC 326742 ✓
Douglas Millsite 8	AMC 326743 ✓

8 CLAIMS

ARIZONA  
STATE OFFICE  
PHOENIX, ARIZONA

2003 JUL 29 A 10:06

RECEIVED  
BUREAU OF  
LAND MANAGEMENT

ENTERED IN COMPUTER  
RWS 8/12/2003

EXHIBIT "A"

DOUGLAS PLANT PLACER CLAIMS

Sections 1 & 12, Township 24 South, Range 25 East  
Section 7, Township 24 South, Range 26 East  
Cochise County, Arizona

Owner: Chemical Lime Company (Formerly Chemstar Lime Company)  
P.O. Box 985004  
Fort Worth, TX 75185-5004

CLAIM NAME	BLM SERIAL NUMBER
Howard Sidney # 1	AMC 312580
Howard Sidney # 2	AMC 312581
Howard Sidney # 3	AMC 299902
Howard Sidney # 4	AMC 299903
Howard Sidney # 5	AMC 295242
Howard Sidney # 6	AMC 295243
Howard Sidney # 7	AMC 295244
Howard Sidney # 8	AMC 295245
Howard Sidney # 9	AMC 325955
Howard Sidney # 10	AMC 325956
Alison # 1	AMC 312579
Lisa # 1	AMC 312582
Meredith # 1	AMC 312676
Nancie # 1	AMC 312677
Susan # 1	AMC 312678
Susan # 2	AMC 325951
Susan # 3	AMC 325952
Susan # 4	AMC 325953
Susan # 5	AMC 325954
Tracy # 1	AMC 312679

20 Claims

ARIZONA  
STATE OFFICE  
PHOENIX, ARIZONA

2003 JUL 29 A 10:06

RECEIVED  
BUREAU OF  
LAND MANAGEMENT

ENTERED IN COMPUTER  
RE 8/12/2003

EXHIBIT "A"

LIME HILL LODE CLAIMS

Sections 1, Township 24 South, Range 25 East  
Cochise County, Arizona

Owner: Chemical Lime Company (Formerly Chemstar Lime Company)  
P.O. Box 985004  
Fort Worth, TX 75185-5004

CLAIM NAME	BLM SERIAL NUMBER
LHL 1	AMC 331602
LHL 2	AMC 302834
LHL 3	AMC 302835
LHL 4	AMC 302836

4 Claims

RECEIVED  
BUREAU OF  
LAND MANAGEMENT  
2003 JUL 29 A 10:06  
ARIZONA  
STATE OFFICE  
PHOENIX, ARIZONA

ENTERED IN COMPUTER  
RE 8/12/03



**United States Department of the Interior  
Bureau of Land Management**

BUSINESS & SUPPORT SVCS DIV  
222 N CENTRAL AVE  
PHOENIX, AZ 85004 -2203  
Phone: (602) 417-9200

Receipt	
No:	719647

**Transaction #:** 748821  
**Date of Transaction:** 07/29/2003

**CUSTOMER:** CHEMICAL LIME CO  
PO BOX 985004  
FORT WORTH, TX 761185

LINE #	QTY	DESCRIPTION	REMARKS	UNIT PRICE	TOTAL
1	1.00	LOCATABLE MINERALS / MINING CLAIMS-NOT NEW-UNADJUD, ONE AUTH NO. ONLY / MINING CLAIM MONEY RECEIVED (455) <b>CASES:</b> AMC327294/\$4900.00	MAINT 2004 (49)	- n/a -	4900.00

**TOTAL: \$4,900.00**

**PAYMENT INFORMATION**

1	<b>AMOUNT:</b>	\$4,900.00	<b>POSTMARKED:</b>	07/25/2003
	<b>TYPE:</b>	CHECK	<b>RECEIVED:</b>	07/29/2003
	<b>CHECK NO:</b>	164605		
	<b>NAME:</b>	CHEMICAL LIME COMPANY PO BOX 985004 FORT WORTH TX 761185		

**REMARKS**

This receipt was generated by the automated BLM Collections and Billing System and is a paper representation of a portion of the official electronic record contained therein.





# Chemical Lime

*A Lhoist Group Company*

July 26, 2002

Arizona Bureau of Land Management  
2222 North Central  
Phoenix, AZ 85004

**Attention: Records and Title Section**

RE: 2003 Maintenance Fees

In accordance with the Omnibus Budget Reconciliation Act of August 10, 1993 (Public Law 103-66, 107 Stat. 312), please find enclosed **Affidavits of Proof of Labor and/or Evidence of Payment** for the 2003 assessment year.

The owner of the mining claims is **Chemical Lime Company (Formerly Chemstar Lime Company)** and the current mailing address is **P.O. Box 985004; Fort Worth, Texas 76185-5004**.

Also enclosed is our company check in the amount of \$ 4900.00 which represents the claim maintenance fee of \$100.00 per claim for the 2003 assessment year.

**Please return the accounting advice confirmation for receipt and a BLM file-stamped copy of the affidavit to the undersigned.** If further information is needed, please inform the undersigned so that we may comply within the time required by law.

Sincerely,

Jim Kelley  
Vice-President  
Mining and Exploration

Chemical Lime Company  
P.O. Box 985004, Fort Worth, Texas 76185-5004  
3700 Hulen Street, Fort Worth, Texas 76107  
Phone: (817) 732-8164 (800) 365-6724 Fax: (817) 732-8144

RECEIVED  
BUREAU OF  
LAND MANAGEMENT  
2002 JUL 25 A 10: 2  
ARIZONA  
STATE OFFICE  
PHOENIX, ARIZONA  
CERTIFIED MAIL RRR

8/22/02 JK  
**ENTERED INTO COMPUTER**

**AFTER RECORDING RETURN TO:**

Jim Kelley  
Chemical Lime Company  
P.O. Box 985004  
Fort Worth, Texas 76185-5004

**AFFIDAVIT  
EVIDENCE OF PAYMENT  
OF ANNUAL MAINTENANCE FEE FOR 2002  
IN LIEU OF ASSESSMENT WORK**

This will serve as a notice that the owner of the mining claims/or mill sites listed on Exhibit "A" attached, intends to continue to hold the claims and/or mill sites located in the County of Cochise, State of Arizona, in the mining year ending Sept. 1, 2003.

The annual maintenance fee of \$100.00 for each mining claim or mill site as required under the Omnibus Budget Reconciliation Act of 1993 will be mailed to the Arizona State Office of the BLM on August 25, 2002 in the form of a check in the amount of \$ 4900.00 for the 49 claims/mill sites listed in the attached exhibit.

The owner of the mining claims/mill sites is:

Chemical Lime Company  
(Formerly Chemstar Lime Company)  
P.O. Box 985004  
Fort Worth, Texas 76185-5004

RECEIVED  
BUREAU OF  
LAND MANAGEMENT  
2002 JUL 25 A 10: 22  
ARIZONA  
STATE OFFICE  
PHOENIX, ARIZONA

The claims listed are held and claimed by the owner for the valuable mineral contained therein.

Dated this 22 day of July, 2002.



Jim Kelley  
Vice-President  
Mining and Exploration  
Chemical Lime Company

State of Texas  
County of Tarrant

Subscribed and sworn to before me  
this 22 day of July, 2002.

Sylvia A. Flores  
Notary Public



EXHIBIT "A"

**CEMETARY MILLSITE CLAIMS**

Sections 1 & 12, Township 24 South, Range 26 East  
Cochise County, Arizona

Owner: Chemical Lime Company (Formerly Chemstar Lime Company)  
P.O. Box 985004  
Fort Worth, TX 75185-5004

CLAIM NAME	BLM SERIAL NUMBER
Cemetary	AMC 327294
1 Claim ✓	

RECEIVED  
BUREAU OF  
LAND MANAGEMENT  
2002 JUL 25 A 10: 22  
ARIZONA  
STATE OFFICE  
PHOENIX, ARIZONA

EXHIBIT "A"

**DOUGLAS LODGE CLAIMS**

Sections 1 & 12, Township 24 South, Range 25 East  
Section 7, Township 24 South, Range 26 East  
Cochise County, Arizona

Owner: Chemical Lime Company (Formerly Chemstar Lime Company)  
P.O. Box 985004  
Fort Worth, TX 75185-5004

CLAIM NAME	BLM SERIAL NUMBER
Douglas Lode 1	AMC 326721
Douglas Lode 2	AMC 326722
Douglas Lode 3	AMC 326723
Douglas Lode 3A	AMC 331174
Douglas Lode 4	AMC 326724
Douglas Lode 5	AMC 326725
Douglas Lode 6	AMC 326726
Douglas Lode 7	AMC 326727
Douglas Lode 8	AMC 326728
Douglas Lode 9	AMC 326729
Douglas Lode 10	AMC 326730
Douglas Lode 11	AMC 329405
Douglas Lode 12	AMC 326732
Douglas Lode 13	AMC 326733
Douglas Lode 14	AMC 326734
Douglas Lode 15	AMC 326735

RECEIVED  
BUREAU OF  
LAND MANAGEMENT  
2002 JUL 25 A 10: 22  
ARIZONA  
STATE OFFICE

16 Claims

EXHIBIT "A"

**DOUGLAS MILLSITE CLAIMS**

Sections 1 & 12, Township 24 South, Range 25 East  
Section 7, Township 24 South, Range 26 East  
Cochise County, Arizona

Owner: Chemical Lime Company (Formerly Chemstar Lime Company)  
P.O. Box 985004  
Fort Worth, TX 75185-5004

CLAIM NAME	BLM SERIAL NUMBER
Douglas Millsite 1	AMC 326736
Douglas Millsite 2	AMC 326737
Douglas Millsite 3	AMC 326738
Douglas Millsite 4	AMC 326739
Douglas Millsite 5	AMC 326740
Douglas Millsite 6	AMC 326741
Douglas Millsite 7	AMC 326742
Douglas Millsite 8	AMC 326743

8 CLAIMS

8

ARIZONA  
STATE OFFICE  
PHOENIX, ARIZONA

2002 JUL 25 A 10:22

RECEIVED  
BUREAU OF  
LAND MANAGEMENT

EXHIBIT "A"

**DOUGLAS PLANT PLACER CLAIMS**

Sections 1 & 12, Township 24 South, Range 25 East  
Section 7, Township 24 South, Range 26 East  
Cochise County, Arizona

Owner: Chemical Lime Company (Formerly Chemstar Lime Company)  
P.O. Box 985004  
Fort Worth, TX 75185-5004

CLAIM NAME	BLM SERIAL NUMBER
Howard Sidney # 1	AMC 312580
Howard Sidney # 2	AMC 312581
Howard Sidney # 3	AMC 299902
Howard Sidney # 4	AMC 299903
Howard Sidney # 5	AMC 295242
Howard Sidney # 6	AMC 295243
Howard Sidney # 7	AMC 295244
Howard Sidney # 8	AMC 295245
Howard Sidney # 9	AMC 325955
Howard Sidney # 10	AMC 325956
Alison # 1	AMC 312579
Lisa # 1	AMC 312582
Meredith # 1	AMC 312676
Nancie # 1	AMC 312677
Susan # 1	AMC 312678
Susan # 2	AMC 325951
Susan # 3	AMC 325952
Susan # 4	AMC 325953
Susan # 5	AMC 325954
Tracy # 1	AMC 312679

20

20 Claims

ARIZONA  
STATE OFFICE  
PHOENIX, ARIZONA

2002 JUL 25 A 10: 23

RECEIVED  
BUREAU OF  
LAND MANAGEMENT



EXHIBIT "A"

**LIME HILL LODE CLAIMS**

Sections 1, Township 24 South, Range 25 East  
Cochise County, Arizona

Owner: Chemical Lime Company (Formerly Chemstar Lime Company)  
P.O. Box 985004  
Fort Worth, TX 75185-5004

CLAIM NAME	BLM SERIAL NUMBER
LHL 1	AMC 331602
LHL 2	AMC 302834
LHL 3	AMC 302835
LHL 4	AMC 302836

4 Claims ✓

ARIZONA  
STATE OFFICE  
PHOENIX, ARIZONA

2007 JUL 25 A 10: 23

RECEIVED  
BUREAU OF  
LAND MANAGEMENT

**United States Department of the Interior**  
**Bureau of Land Management**  
 BUSINESS & SUPPORT SVCS DIV  
 222 N CENTRAL AVE  
 PHOENIX, AZ 85004 -2203  
 Phone: (602) 417-9200

Receipt	
No:	529529

<b>Transaction #:</b> 553744	
<b>Date of Transaction:</b> 07/29/2002	
<b>CUSTOMER:</b>	CHEMICAL LIME CO PO BOX 985004 FORT WORTH, TX 76185

LINE #	QTY	DESCRIPTION	REMARKS	UNIT PRICE	TOTAL
1	1.00	LOCATABLE MINERALS / MINING CLAIMS-NOT NEW-UNADJUD, ONE AUTH NO. ONLY / MINING CLAIM MONEY RECEIVED (455) <b>CASES: AMC327294/\$4900.00</b>	MAINT 2003 (49)	- n/a -	4900.00
<b>TOTAL:</b>					<b>\$4,900.00</b>

PAYMENT INFORMATION					
1	<b>AMOUNT:</b>	\$4,900.00	<b>POSTMARKED:</b>	07/22/2002	
	<b>TYPE:</b>	CHECK	<b>RECEIVED:</b>	07/25/2002	
	<b>CHECK NO:</b>	125228			
	<b>NAME:</b>	CHEMICAL LIME COMPANY PO BOX 985004 FORT WORTH TX 76185			

REMARKS

This receipt was generated by the automated BLM Collections and Billing System and is a paper representation of a portion of the official electronic record contained therein.





# TELEFAX

## Chemical Lime

*A Union Group Company*

To: *Paul*  
 Company: *BLM*  
 Fax: *(602) 417-9556*  
 From: *Donna at ext. 516*  
 Date: *8-29-01*  
 Ref.:

Chemical Lime Company  
 P.O. Box 985004  
 Fort Worth, TX 76185-5004  
 3700 Hulen Street  
 Fort Worth, TX 76107-6916  
 Phone: (817) 732-8164  
 Fax: (817) 732-8144

Page 1 of *3*

Subject:

*The page that says proof of labor +/or evidence of Payment is the one I should have sent with the list of claims.*

*The one that says affidavit evidence of Payment is the one I think I sent to you rather than the correct one.*

*At least this way you have both.*

THIS MESSAGE IS INTENDED ONLY FOR THE USE OF THE INDIVIDUAL OR ENTITY TO WHICH IT IS ADDRESSED AND MAY CONTAIN INFORMATION THAT IS PRIVILEGED, CONFIDENTIAL, AND EXEMPT FROM DISCLOSURE UNDER APPLICABLE LAW. If the reader of this message is not the intended recipient, or the employee or agent responsible for delivering the message to the intended recipient, you are hereby notified that any dissemination, distribution or copying of this communication is strictly prohibited. If you have received this communication in error, please notify us immediately by collect telephone, and return the original message to us at the above address via the U.S. Postal Service at our expense. Thank you.

ENTERED IN COMPUTER

**AFTER RECORDING RETURN TO:**

Jim Kelley  
Chemical Lime Company  
P.O. Box 985004  
Fort Worth, Texas 76185-5004

**AFFIDAVIT  
EVIDENCE OF PAYMENT  
OF ANNUAL MAINTENANCE FEE FOR 2001  
IN LIEU OF ASSESSMENT WORK**

This will serve as a notice that the owner of the mining claims/or mill sites listed on Exhibit "A" attached, intends to continue to hold the claims and/or mill sites located in the County of Cochise, State of Arizona, in the mining year ending Sept. 1, 2002.

The annual maintenance fee of \$100.00 for each mining claim or mill site as required under the Omnibus Budget Reconciliation Act of 1993 will be mailed to the Arizona State Office of the BLM on August 25, 2001 in the form of a check in the amount of \$ 4900.00 for the 49 claims/mill sites listed in the attached exhibit.

The owner of the mining claims/mill sites is:

Chemical Lime Company  
(Formerly Chemstar Lime Company)  
P.O. Box 985004  
Fort Worth, Texas 76185-5004

The claims listed are held and claimed by the owner for the valuable mineral contained therein.


Dated this 21 day of Aug, 2001.

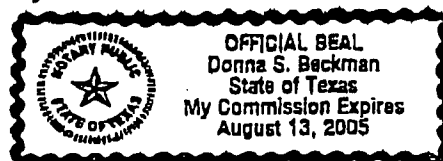


Jim Kelley  
Vice-President  
Mining and Exploration  
Chemical Lime Company

State of Texas  
County of Tarrant

Subscribed and sworn to before me  
this 21 day of August, 2001.

  
Notary Public



ENTERED IN COMPUTER

R2 10/19/2001



**AFTER RECORDING RETURN TO:**

Jim Kelley  
Chemical Lime Company  
P.O. Box 985004  
Fort Worth, TX 76185-5004

**PROOF OF LABOR AND/OR EVIDENCE OF PAYMENT**

Maintenance Fee for Assessment Year Beginning September 1, 2001

STATE OF TEXAS )  
 ) SS.  
COUNTY OF TARRANT )

TO WHOM IT MAY CONCERN:

This will serve as notice that the owner or claimant of the mining claim(s) listed in Exhibit "A" has paid the claim maintenance fee of \$100.00 for each mining claim or mill site located in the County of Cochise, State of Arizona for the assessment year beginning September 1, 2001, and intends to continue to hold such claims as authorized by the General Mining Law of 1872.

All monuments required by law to have been erected and notices required by law to have been posted on each claim or site or copies of such notices were in place on each claim or site on July 30, 2001; also on that date, each corner monument bore or contained marking sufficient to designate the corner of the mining claim to which it pertained and the name of the claim.

Name and Address of Owner:

Chemical Lime Company  
(Formerly Chemstar Lime Company)  
P.O. Box 985004  
Fort Worth, TX 76185-5004

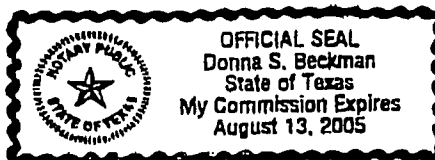
Dated this 21 day of August, 2001



Jim Kelley  
Vice-President  
Exploration and Mining  
Chemical Lime Company

Subscribed and sworn to before me  
this 21 day of August, 2001

Donna S. Beckman  
Notary Public



ENTERED IN COMPUTER  
RS 10/19/2001



RECEIVED  
BUREAU OF  
LAND MANAGEMENT  
PHOENIX, ARIZONA

Jim Kelley  
Vice President Mining & Exploration

2001 AUG 28 A 9 21

RECEIVED  
BUREAU OF  
LAND MANAGEMENT  
PHOENIX, ARIZONA

July 26, 2001

Arizona Bureau of Land Management  
2222 North Central  
Phoenix, AZ 85004

**CERTIFIED MAIL RRR**

**Attention: Records and Title Section**

RE: 2001 Maintenance Fees

In accordance with the Omnibus Budget Reconciliation Act of August 10, 1993 (Public Law 103-66, 107 Stat. 312), please find enclosed **Affidavits of Proof of Labor and/or Evidence of Payment** for the 2002 assessment year.

The owner of the mining claims is **Chemical Lime Company (Formerly Chemstar Lime Company)** and the current mailing address is **P.O. Box 985004; Fort Worth, Texas 76185-5004**.

Also enclosed is our company check in the amount of \$ 4900.00 which represents the claim maintenance fee of \$100.00 per claim for the 2002 assessment year.

**Please return the accounting advice confirmation for receipt and a BLM file-stamped copy of the affidavit to the undersigned.** If further information is needed, please inform the undersigned so that we may comply within the time required by law.

Sincerely,

Jim Kelley  
Vice-President  
Mining and Exploration

4900

Chemical Lime Company  
P.O. Box 985004, Fort Worth, Texas 76185-5004  
3700 Hulen Street, Fort Worth, Texas 76107  
Phone: (817) 732-8164 (800) 365-6724 Fax: (817) 732-8144

**ENTERED IN COMPUTER**  
RS 10/19/2001

**AFTER RECORDING RETURN TO:**

Jim Kelley  
Chemical Lime Company  
P.O. Box 985004  
Fort Worth, Texas 76185-5004

LAND MANAGEMENT  
2001 AUG 28 A 9 21

**AFFIDAVIT  
EVIDENCE OF PAYMENT  
OF ANNUAL MAINTENANCE FEE FOR 2001  
IN LIEU OF ASSESSMENT WORK**

This will serve as a notice that the owner of the mining claims/or mill sites listed on Exhibit "A" attached, intends to continue to hold the claims and/or mill sites located in the County of Cochise, State of Arizona, in the mining year ending Sept. 1, 2002.

The annual maintenance fee of \$100.00 for each mining claim or mill site as required under the Omnibus Budget Reconciliation Act of 1993 will be mailed to the Arizona State Office of the BLM on August 25, 2001 in the form of a check in the amount of \$ 4900.00 for the 49 claims/mill sites listed in the attached exhibit.

The owner of the mining claims/mill sites is:

Chemical Lime Company  
(Formerly Chemstar Lime Company)  
P.O. Box 985004  
Fort Worth, Texas 76185-5004

The claims listed are held and claimed by the owner for the valuable mineral contained therein.


Dated this 21 day of Aug, 2001.



Jim Kelley  
Vice-President  
Mining and Exploration  
Chemical Lime Company

State of Texas  
County of Tarrant

Subscribed and sworn to before me  
this 21 day of August, 2001.

  
Notary Public

ENTERED IN COMPUTER  
RE 10/19/2001

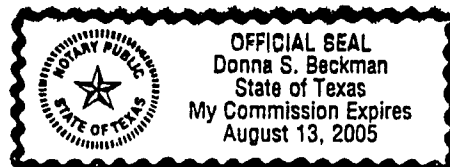




EXHIBIT "A"

BLM  
LAND MANAGEMENT

**CEMETARY MILLSITE CLAIMS**

2001 AUG 28 A 9:22

Sections 1 & 12, Township 24 South, Range 26 East  
Cochise County, Arizona

BLM  
SOUTHWESTERN  
ARIZONA

Owner: Chemical Lime Company (Formerly Chemstar Lime Company)  
P.O. Box 985004  
Fort Worth, TX 75185-5004

<b>CLAIM NAME</b>	<b>BLM SERIAL NUMBER</b>
Cemetary	AMC 327294 ✓
1 Claim	

ENTERED IN COMPUTER  
RE 10/19/2001

EXHIBIT "A"

LAND MANAGEMENT

**DOUGLAS LODGE CLAIMS**

2001 AUG 28 A 9 22

Sections 1 & 12, Township 24 South, Range 25 East  
Section 7, Township 24 South, Range 26 East  
Cochise County, Arizona

BLM FIELD OFFICE  
PHOENIX, ARIZONA

Owner: Chemical Lime Company (Formerly Chemstar Lime Company)  
P.O. Box 985004  
Fort Worth, TX 75185-5004

CLAIM NAME	BLM SERIAL NUMBER
Douglas Lode 1	AMC 326721 /
Douglas Lode 2	AMC 326722 /
Douglas Lode 3	AMC 326723 /
Douglas Lode 3A	AMC 331174 ✓
Douglas Lode 4	AMC 326724 /
Douglas Lode 5	AMC 326725 /
Douglas Lode 6	AMC 326726 /
Douglas Lode 7	AMC 326727 /
Douglas Lode 8	AMC 326728 /
Douglas Lode 9	AMC 326729 /
Douglas Lode 10	AMC 326730 /
Douglas Lode 11	AMC 329405 ✓
Douglas Lode 12	AMC 326732 /
Douglas Lode 13	AMC 326733 /
Douglas Lode 14	AMC 326734 /
Douglas Lode 15	AMC 326735 /

16 Claims

ENTERED IN COMPUTER  
R2 10/19/2001

EXHIBIT "A"

BLM  
LAND MANAGEMENT

**DOUGLAS MILLSITE CLAIMS**

2001 AUG 28 A 9:22

Sections 1 & 12, Township 24 South, Range 25 East  
Section 7, Township 24 South, Range 26 East  
Cochise County, Arizona

Owner: Chemical Lime Company (Formerly Chemstar Lime Company)  
P.O. Box 985004  
Fort Worth, TX 75185-5004

CLAIM NAME	BLM SERIAL NUMBER
Douglas Millsite 1	AMC 326736
Douglas Millsite 2	AMC 326737
Douglas Millsite 3	AMC 326738
Douglas Millsite 4	AMC 326739
Douglas Millsite 5	AMC 326740
Douglas Millsite 6	AMC 326741
Douglas Millsite 7	AMC 326742
Douglas Millsite 8	AMC 326743

8 CLAIMS

ENTERED IN COMPUTER  
RE 10/19/2001

EXHIBIT "A"

BLM  
LAND MANAGEMENT

DOUGLAS PLANT PLACER CLAIMS

2001 AUG 28 A 9 22

Sections 1 & 12, Township 24 South, Range 25 East  
Section 7, Township 24 South, Range 26 East  
Cochise County, Arizona

Owner: Chemical Lime Company (Formerly Chemstar Lime Company)  
P.O. Box 985004  
Fort Worth, TX 75185-5004

CLAIM NAME	BLM SERIAL NUMBER
Howard Sidney # 1	AMC 312580 ✓
Howard Sidney # 2	AMC 312581 ✓
Howard Sidney # 3	AMC 299902 ✓
Howard Sidney # 4	AMC 299903 ✓
Howard Sidney # 5	AMC 295242 ✓
Howard Sidney # 6	AMC 295243 ✓
Howard Sidney # 7	AMC <del>326744</del> 295244
Howard Sidney # 8	AMC <del>326745</del> 295245
Howard Sidney # 9	AMC 325955 ✓
Howard Sidney # 10	AMC 325956 ✓
Alison # 1	AMC 312579 ✓
Lisa # 1	AMC 312582 ✓
Meredith # 1	AMC 312676 ✓
Nancie # 1	AMC 312677 /
Susan # 1	AMC 312678 ✓
Susan # 2	AMC 325951 ✓
Susan # 3	AMC 325952 /
Susan # 4	AMC 325953 /
Susan # 5	AMC 325954 /
Tracy # 1	AMC 312679 ✓

20 Claims

ENTERED IN COMPUTER  
RE 10/19/2001

EXHIBIT "A"

BLM  
LAND MANAGEMENT  
SERIES

**LIME HILL LODE CLAIMS**

2001 AUG 28 A 9 22

Sections 1, Township 24 South, Range 25 East  
Cochise County, Arizona

BLM  
LAND MANAGEMENT  
SERIES

Owner: Chemical Lime Company (Formerly Chemstar Lime Company)  
P.O. Box 985004  
Fort Worth, TX 75185-5004

CLAIM NAME	BLM SERIAL NUMBER
LHL 1	AMC 331602 ✓
LHL 2	AMC 302834 ✓
LHL 3	AMC 302835 ✓
LHL 4	AMC 302836 ✓

4 Claims

ENTERED IN COMPUTER  
10/19/2001 RE

**United States Department of the Interior**  
**Bureau of Land Management**  
 BUSINESS & SUPPORT SVCS DIV  
 222 N CENTRAL AVE  
 PHOENIX, AZ 85004 -2203  
 Phone: (602) 417-9200

Receipt	
No:	367241

Transaction #: 385926  
 Date of Transaction: 08/28/2001

CUSTOMER: CHEMICAL LIME CO  
 BOX 985004  
 FORT WORTH, TX 76185

LINE #	QTY	COMMODITY / SUBJECT / ACTION / PRODUCT	REMARKS	UNIT PRICE	TOTAL
1	1.00	LOCATABLE MINERALS / MINING CLAIMS-NOT NEW-UNADJUD, ONE AUTH NO. ONLY / MINING CLAIM MONEY RECEIVED (455)	MAINT 2002 (49)	- n/a -	\$4,900.00
<b>TOTAL:</b>					<b>\$4,900.00</b>

PAYMENT INFORMATION																	
1	<table border="1"> <tr> <td>AMOUNT:</td> <td>\$4,900.00</td> <td>POSTMARKED:</td> <td>08/23/2001</td> </tr> <tr> <td>TYPE:</td> <td>CHECK</td> <td>RECEIVED:</td> <td>08/28/2001</td> </tr> <tr> <td>CHECK NO:</td> <td>86602</td> <td></td> <td></td> </tr> <tr> <td>NAME:</td> <td colspan="3">CHEMICAL LINE COMPANY BOX 985004 FORT WORTH TX 76185</td> </tr> </table>	AMOUNT:	\$4,900.00	POSTMARKED:	08/23/2001	TYPE:	CHECK	RECEIVED:	08/28/2001	CHECK NO:	86602			NAME:	CHEMICAL LINE COMPANY BOX 985004 FORT WORTH TX 76185		
AMOUNT:	\$4,900.00	POSTMARKED:	08/23/2001														
TYPE:	CHECK	RECEIVED:	08/28/2001														
CHECK NO:	86602																
NAME:	CHEMICAL LINE COMPANY BOX 985004 FORT WORTH TX 76185																

REMARKS

PHONE: SEE DOC

CASE SERIAL NUMBER INFORMATION		
TRNS #	LINE #	CASES
385926	1	AMC327294/\$4900.00

This receipt was generated by the automated BLM Collections and Billings System and is a paper representation of a portion of the official electronic record contained therein.

Receipt #: 167343

Amount Received: 9800.00

Date: 8-11-00 (Doc 87.00)

Transaction #: 180402

Lead #: 295242 - 299902 - 302812

312579 - 312676 - 318802

319667 - 325951 - 326721

327294 - 329405 - 331174 - 331602

AMC #	Code	\$\$\$\$
295242-295245	482	400.-
299902-299903		200.-
302834-302836		300.-
312579		100.-
312676-312679		400.-
312580-312581		200.-
312582		100.-
318816-318817	482	200.-
318818	482	100.-
318819-318821		300.-
318829	482	100.-
318833		100.-
318841-318842		200.-
318844		100.-
318846		100.-
318857	✓	100.-

AMC #	Code	\$\$\$\$
318859	482	100.-
318861		100.-
318872-318876		500.-
318890		100.-
318904		100.-
318915-318920		600.-
318930		100.-
318939-318941		300.-
319694-319704		1100.-
319722-319727		600.-
325951-325956		600.-
326721-326730		1000.-
326732-326743		1200.-
327294		700.-
329405		100.-

Total: 9800.00

- 480----POL-----\$5
- 481----NOI-----\$5
- 482----Maint.---\$100
- 396----Trf.-----\$5
- 635----Amd.-----\$5
- 379----Refund

*AMC 318818  
Closed by decision  
6/2/1994*

*Refund \$100.00*

331174  
331602  
Entered: ✓ 9/25/00 Date

Verified: 10/16/00 Date

Sent to Accounts: 12/5/00 Date

Earned by Accounts: \_\_\_\_\_ Date



Margaret Flowers  
Geology Assistant  
August 9, 2000

RECEIVED  
B.L.M. AZ STATE OFFICE

2000 AUG 11 P 2:52

Certified Article Number

P 972 013 081

SENDER'S RECORD

CERTIFIED MAIL RRR

Arizona Bureau of Land Management  
2222 North Central  
Phoenix, AZ 85004

PHOENIX, ARIZONA

**Attention: Records and Title Section  
Courtney Davidson**

Re: 2001 Maintenance Fees

Dear Courtney:

In reference to our telephone conversation earlier this week, please find enclosed Chemical Lime Company's check in the amount of \$100.00 to supplement the 2001 Maintenance Fees previously sent. Also enclosed, are copies of all documents previously sent to the California BLM.

**Please return the accounting advice confirmation for receipt and a BLM file-stamped copy of the Affidavits of Proof of Labor and/or Evidence of Payment to the undersigned.** If further information is needed, please inform the undersigned so that we may comply within the time required by law.

Sincerely,

Margaret Flowers  
Geology Assistant





Margaret Flowers  
Geology Assistant  
July 31, 2000

Certified Article Number

CERTIFIEDMAIL RRR

P 972 013 111

SENDER'S RECORD

Arizona Bureau of Land Management  
2222 North Central  
Phoenix ,AZ 85004

**Attention: Records and Title Section**

Re: 2001 Maintenance Fees

To Whom it May Concern:

In accordance with the Omnibus Budget Reconciliation Act of August 10, 1993 (Public Law 103-66, 107 Stat. 312), please find enclosed **Affidavits of Proof of Labor and/or Evidence of Payment** for the 2001 assessment year.

The owner of the mining claims is **Chemical Lime Company (Formerly Chemstar Lime Company)** and the current mailing address is **P.O. Box 985004 Fort Worth, Texas 76185-5004**.

Also enclosed is our company check in the amount of \$9700.00 which represents the claim maintenance fee of \$100.00 per claim for the 2001 assessment year.

**Please return the accounting advice confirmation for receipt and a BLM file-stamped copy of the affidavit to the undersigned.** If further information is needed, please inform the undersigned so that we may comply within the time required by law.

Sincerely,

Margaret Flowers  
Geology Assistant

Chemical Lime Company  
P.O. Box 985004, Fort Worth, Texas 76185-5004  
3700 Hulen Street, Fort Worth, Texas 76107  
Phone: (817) 732-8164 (800) 365-6724 Fax: (817) 732-8144

RECEIVED  
BUREAU OF  
LAND MANAGEMENT  
AUG 7 11 58 AM '00  
PHOENIX, ARIZONA  
STATE OFFICE



**EXHIBIT A**

**Douglas Lode Claims**

Sections 1 & 12, Township 24 South, Range 25 East, and  
Section 7, Township 24 South, Range 26 East  
Cochise County Arizona

Owner: Chemical Lime Company (Formerly Chemstar Lime Company)  
P.O. Box 985004  
Fort Worth, Texas 75185-5004

<u>Claim Name:</u>	<u>BLM Serial Number</u>
DOUGLAS LODGE 1	AMC 326721
DOUGLAS LODGE 2	AMC 326722
DOUGLAS LODGE 3	AMC 326723
DOUGLAS LODGE 3A	AMC 331174
DOUGLAS LODGE 4	AMC 326724
DOUGLAS LODGE 5	AMC 326725
DOUGLAS LODGE 6	AMC 326726
DOUGLAS LODGE 7	AMC 326727
DOUGLAS LODGE 8	AMC 326728
DOUGLAS LODGE 9	AMC 326729
DOUGLAS LODGE 10	AMC 326730
DOUGLAS LODGE 11	AMC 329405
DOUGLAS LODGE 12	AMC 326732
DOUGLAS LODGE 13	AMC 326733
DOUGLAS LODGE 14	AMC 326734
DOUGLAS LODGE 15	AMC 326735

16 CLAIMS

OK

ARIZONA  
STATE OFFICE  
PHOENIX, ARIZONA

Aug 7 11 59 AM '00

RECEIVED  
BUREAU OF  
LAND MANAGEMENT

16

10/16/00  
ENTERED IN COMPUTER  
JA 8.25.00

EXHIBIT A

Douglas Millsite Claims

Sections 1 & 12, Township 24 South, Range 25 East, and  
Section 7, Township 24 South, Range 26 East  
Cochise County, Arizona

Owner: Chemical Lime Company (Formerly Chemstar Lime Company)  
P.O. Box 985004  
Fort Worth, Texas 75185-5004

<u>Claim Name:</u>	<u>BLM Serial Number</u>
DOUGLAS MILLSITE 1	AMC 326736
DOUGLAS MILLSITE 2	AMC 326737
DOUGLAS MILLSITE 3	AMC 326738
DOUGLAS MILLSITE 4	AMC 356739
DOUGLAS MILLSITE 5	AMC 326740
DOUGLAS MILLSITE 6	AMC 326741
DOUGLAS MILLSITE 7	AMC 326742
DOUGLAS MILLSITE 8	AMC 326743

8 CLAIMS

STATE OF ARIZONA  
PHOENIX, ARIZONA

RECEIVED  
BUREAU OF  
LAND MANAGEMENT  
Aug 7 11 59 AM '00

10/10/00  
ENTERED IN COMPUTER  
Ja 8-25-00

EXHIBIT A

Douglas Plant Placer Claims

Sections 1 & 12, Township 24 South, Range 25 East, and  
Section 7, Township 24 South, Range 26 East  
Cochise County Arizona

Owner: Chemical Lime Company (Formerly Chemstar Lime Company)  
P.O. Box 985004  
Fort Worth, Texas 75185-5004

<u>Claim Name:</u>	<u>BLM Serial Number</u>
HOWARD SIDNEY #1	AMC 312580
HOWARD SIDNEY #2	AMC 312581
HOWARD SIDNEY #3	AMC 299902
HOWARD SIDNEY #4	AMC <del>295242</del> 399903
HS #5	AMC 295242
HS #6	AMC 295243
HS #7	AMC 295244
HS #8	AMC 295245
ALISON #1	AMC 312579
LISA #1	AMC 312582
MEREDITH #1	AMC 312676
NANCIE #1	AMC 312677
SUSAN #1	AMC 312678
TRACY #1	AMC 312679

14 CLAIMS  
ok

*Robert*  
**ENTERED IN COMPUTER**  
*8-25-00*

ARIZONA  
STATE OFFICE  
PHOENIX, ARIZONA

AUG 7 11 59 AM '00

RECEIVED  
BUREAU OF  
LAND MANAGEMENT

An incorrect serial number(s) was used when your Maintenance Fee Payment Waiver Certification was filed. The correct numbers are as noted on this copy. Please use the correct serial number(s) on all future correspondence to insure that the correct mining claims are updated on the official records. Thank you.

**EXHIBIT A**

**Lime Hill Lode Claims**

Section 1, Township 24, South, Range 25 East  
Cochise County, Arizona

Owner: Chemical Lime Company (Formerly Chemstar Lime Company)  
P.O. Box 985004  
Fort Worth, Texas 75185-5004

<u>Claim Name:</u>	<u>BLM Serial Number</u>
LHL 1	AMC 331602
LHL 2	AMC 302834
LHL 3	AMC 302835
LHL 4	AMC 302836

4 CLAIMS *ok*

RECEIVED  
BUREAU OF  
LAND MANAGEMENT  
AUG 7 11 59 AM '00  
STATE OF ARIZONA  
PROPERTY DIVISION

4

*10/16/00*  
**ENTERED IN COMPUTER**  
*So 885.10*

**EXHIBIT A**

**Douglas Placer Claims**

Sections 1 & 12, Township 24 South, Range 25 East  
Cochise County Arizona

Owner: Chemical Lime Company (Formerly Chemstar Lime Company)  
P.O. Box 985004  
Fort Worth, Texas 75185-5004

<u>Claim Name:</u>	<u>BLM Serial Number</u>
HOWARD SIDNEY #1	AMC 325955*
HOWARD SIDNEY #2	AMC 325956*
SUSAN 2	AMC 325951*
SUSAN 3	AMC 325952*
SUSAN 4	AMC 325953*
SUSAN 5	AMC 325954*

6 CLAIMS

RECEIVED  
BUREAU OF  
LAND MANAGEMENT  
Aug 7 11 59 AM '00  
ARIZONA  
STATE OFFICE  
PHOENIX

10/16/00  
ENTERED IN COMPUTER  
8.25.00

EXHIBIT A

Stardust Project  
Sections 10-15, 23 & 24, Township 3 South, Range 15 East,  
G. & S.R.M. Section 7, Township 24 South, Range 26 East  
Gila County, Arizona

Owner: Chemical Lime Company (Formerly Chemstar Lime Company)  
P.O. Box 985004  
Fort Worth, Texas 75185-5004

Claim Name: BLM Serial Number

SDL 15	AMC 31	318816
SDL 16	AMC 31	318817
<i>Amc 318818</i> SDL 17	AMC 31	318818
	AMC 31	318819
	AMC 31	318820
	AMC 31	318821
	AMC 31	318829
	AMC 31	318833
	AMC 31	318847
	AMC 31	318872
	AMC 31	318874
	AMC 31	318875
	AMC 31	318876
	AMC 31	318890
	AMC 31	318904
	AMC 31	318915
	AMC 31	318916
	AMC 31	318917
	AMC 31	318918
	AMC 31	318919
	AMC 31	318920
	AMC 31	318930
	AMC 31	318939
	AMC 31	318940
	AMC 31	318941
32		

RECEIVED  
BUREAU OF  
LAND MANAGEMENT  
AUG 7 11 59 AM '00

31 CLAIMS

*10/11/00  
Copy with  
Serial # sent to  
Claiming  
10/11*

*10/11/00*  
**ENTERED IN COMPUTER**  
*for 8-25-00*

32



EXHIBIT A

Stardust Project  
Sections 10-15, 23 & 24, Township 3 South, Range 15 East  
G. & S.R.M. Section 7, Township 24 South, Range 26 East  
Gila County, Arizona

*Case Closed*

Owner: Chemical Lime Company (Formerly Chemstar Lime Company)  
P.O. Box 985004  
Fort Worth, Texas 75185-5004

Claim Name: BLM Serial Number

SDL 15	AMC 31
SDL 16	AMC 31
<i>Amc 318818</i> SDL 17 <i>CLOSED Decision 6/2/94</i>	AMC 31
SDL 18	AMC 31
SDL 19	AMC 31
SDL 20	AMC 31
SDL 28	AMC 31
SDL 32	AMC 31
SDL 40	AMC 31
SDL 41	AMC 31
SDL 43	AMC 31
SDL 45	AMC 31
SDL 56	AMC 31
SDL 58	AMC 31
SDL 60	AMC 31
SDL 71	AMC 31
SDL 72	AMC 31
SDL 73	AMC 31
SDL 74	AMC 31
SDL 75	AMC 31
SDL 89	AMC 31
SDL 103	AMC 31
SDL 114	AMC 31
SDL 115	AMC 31
SDL 116	AMC 31
SDL 117	AMC 31
SDL 118	AMC 31
SDL 119	AMC 31
SDL 129	AMC 31
SDL 138	AMC 31
SDL 139	AMC 31
SDL 140	AMC 31

STARDUST PROJECT  
BUREAU OF LAND MANAGEMENT

Aug 7 11 59 AM '00

RECEIVED  
BUREAU OF  
LAND MANAGEMENT

*duplicate page*

*32*

31

31 CLAIMS

ENTERED IN COMPUTER

*X-8-25-00*

EXHIBIT A

Cemetary Millsite Claims

Sections 1 & 12, Township 24 South, Range 26 East  
Cochise County, Arizona

Owner: Chemical Lime Company (Formerly Chemstar Lime Company)  
P.O. Box 985004  
Fort Worth, Texas 75185-5004

Claim Name:

BLM Serial Number

CEMETARY

AMC 327294

1 CLAIM

RECEIVED  
STATE OF ARIZONA  
PHOENIX, ARIZONA

RECEIVED  
BUREAU OF  
LAND MANAGEMENT  
Aug 7 11 52 AM '00

(1)

10/16/00  
ENTERED IN COMPUTER  
8-25-00

EXHIBIT A

Pedregosa Mountain's Claims

Sections 18, 19 & 30, Township 21 South, Range 30 East  
Cochise County, Arizona

Owner: Chemical Lime Company (Formerly Chemstar Lime Company)  
P.O. Box 985004  
Fort Worth, Texas 75185-5004

<u>Claim Name:</u>	<u>BLM Serial Number</u>
PML 28	AMC 319694 <sup>A</sup>
PML 29	AMC 319695 <sup>X</sup>
PML 30	AMC 319696 <sup>A</sup>
PML 31	AMC 319697 <sup>A</sup>
PML 32	AMC 319698 <sup>B</sup>
PML 33	AMC 319699 <sup>B</sup>
PML 34	AMC 319700 <sup>B</sup>
PML 35	AMC 319701 <sup>B</sup>
PML 36	AMC 319702 <sup>B</sup>
PML 37	AMC 319703 <sup>B</sup>
PML 38	AMC 319704 <sup>B</sup>
PML 56	AMC 319722 <sup>A</sup>
PML 57	AMC 319723 <sup>A</sup>
PML 58	AMC 319724 <sup>A</sup>
PML 59	AMC 319725 <sup>A</sup>
PML 60	AMC 319726 <sup>A</sup>
PML 61	AMC 319727 <sup>A</sup>

17

17 CLAIMS

RECEIVED  
BUREAU OF  
LAND MANAGEMENT  
Aug 7 11 59 AM '00  
STATE OFFICE  
PHOENIX, ARIZONA

17

10/16/00  
ENTERED IN COMPUTER  
8-25-00

**United States Department of the Interior  
Bureau of Land Management**  
BUSINESS & SUPPORT SVCS DIV  
222 N CENTRAL AVE  
PHOENIX, AZ 85004 -2203  
Phone: (602) 417-9200

Receipt	
No:	167343

<b>Transaction #:</b> 180402					
<b>Date of Transaction:</b> 08/11/2000					
CUSTOMER: CHEMICAL LIME CO BOX 985004 FORT WORTH, TX 76185					
LINE #	QTY	COMMODITY / SUBJECT / ACTION / PRODUCT	REMARKS	UNIT PRICE	TOTAL
1	1	LOCATABLE MINERALS / MINING CLAIMS-ACCOUNTS/UNADJUDICATED / MINING CLAIM MONEY RECEIVED (455)	MAINT 2001 (98)	- n/a -	\$9,800.00
<b>TOTAL:</b>					<b>\$9,800.00</b>

PAYMENT INFORMATION		
1	AMOUNT: \$9,700.00	POSTMARKED: 08/04/2000
	TYPE: CHECK	RECEIVED: 08/07/2000
	CHECK NO: 42279	
	NAME: CHEMICAL LIME COMPANY BOX 985004 FORT WORTH TX 76185	
2	AMOUNT: \$100.00	POSTMARKED: N/A
	TYPE: CHECK	RECEIVED: 08/11/2000
	CHECK NO: 42490	
	NAME: CHEMICAL LIME COMPANY BOX 985004 FORT WORTH TX 76185	

REMARKS

CASE SERIAL NUMBER INFORMATION		
TRNS #	LINE #	CASES
180402	1	AMC319694

This receipt was generated by the automated BLM Collections and Billings System and is a paper representation of a portion of the official electronic record contained therein.

RUN TIME:12:31  
GEO STATE:

UNITED STATES DEPARTMENT OF INTERIOR  
BUREAU OF LAND MANAGEMENT

PAGE: 1  
RUN DATE: 08/23/00

CLAIM NAME/NUMBER INDEX

ACTIVE CLAIMS

County: GILA

<u>Claim Name/Number</u>	<u>Serial No.</u>	<u>Claimant(s)</u>	<u>--- ME R</u>	<u>LEGAL TWN</u>	<u>DESC RANGE</u>	<u>--- SEC</u>	<u>--- Subdv</u>	<u>Location Date</u>	<u>Case Closed</u>
SDL 103	AMC318904	CHEMICAL LIME CO	14	0030S	0150E	013	NW	12/28/1991	
						014	NE	12/28/1991	
SDL 114	AMC318915	CHEMICAL LIME CO	14	0030S	0150E	012	SW SE	12/29/1991	
SDL 115	AMC318916	CHEMICAL LIME CO	14	0030S	0150E	012	SW SE	12/29/1991	
SDL 116	AMC318917	CHEMICAL LIME CO	14	0030S	0150E	013	NE NW	12/29/1991	
SDL 117	AMC318918	CHEMICAL LIME CO	14	0030S	0150E	013	NE NW	12/29/1991	
SDL 118	AMC318919	CHEMICAL LIME CO	14	0030S	0150E	013	NE NW	12/29/1991	
SDL 119	AMC318920	CHEMICAL LIME CO	14	0030S	0150E	013	NE NW	12/29/1991	
SDL 129	AMC318930	CHEMICAL LIME CO	14	0030S	0150E	013	NE	12/29/1991	
SDL 138	AMC318939	CHEMICAL LIME CO	14	0030S	0150E	013	NE	12/30/1991	
					0160E	018	NW	12/30/1991	
SDL 139	AMC318940	CHEMICAL LIME CO	14	0030S	0150E	013	NE	12/30/1991	
					0160E	018	NW	12/30/1991	
SDL 140	AMC318941	CHEMICAL LIME CO	14	0030S	0150E	013	NE	12/30/1991	
					0160E	018	NW SW	12/30/1991	
SDL 15	AMC318816	CHEMICAL LIME CO	14	0030S	0150E	010	SW SE	12/16/1991	
SDL 16	AMC318817	CHEMICAL LIME CO	14	0030S	0150E	010	SW SE	12/16/1991	
SDL 18	AMC318819	CHEMICAL LIME CO	14	0030S	0150E	015	NE NW	12/16/1991	
SDL 19	AMC318820	CHEMICAL LIME CO	14	0030S	0150E	015	NE NW	12/16/1991	
SDL 20	AMC318821	CHEMICAL LIME CO	14	0030S	0150E	015	NE NW	12/16/1991	
SDL 28	AMC318829	CHEMICAL LIME CO	14	0030S	0150E	010	SE	12/17/1991	
SDL 32	AMC318833	CHEMICAL LIME CO	14	0030S	0150E	015	NE	12/17/1991	
SDL 40	AMC318841	CHEMICAL LIME CO	14	0030S	0150E	010	SE	12/17/1991	
						011	SW	12/17/1991	
SDL 41	AMC318842	CHEMICAL LIME CO	14	0030S	0150E	010	SE	12/17/1991	
						011	SW	12/17/1991	
SDL 43	AMC318844	CHEMICAL LIME CO	14	0030S	0150E	010	SE	12/17/1991	

\* DISCLOSURE \* ALL INFORMATION RECEIVED IN THIS OFFICE MAY NOT YET BE LISTED ON THIS REPORT. NAMES AND ADDRESSES ARE ENTERED AS THEY APPEAR ON THE LOCATION NOTICE OR ARE ABBREVIATED TO FIT LIMITED SPACE; THEREFORE THEY MAY NOT APPEAR IN THE EXPECTED SEQUENCE. A BLANK LATEST ASSESSMENT YEAR IN THIS REPORT DOES NOT CONSTITUTE AN ABANDONED CLAIM.

RUN TIME:12:31  
GEO STATE:

UNITED STATES DEPARTMENT OF INTERIOR  
BUREAU OF LAND MANAGEMENT

PAGE: 2  
RUN DATE: 08/23/00

CLAIM NAME/NUMBER INDEX

ACTIVE CLAIMS

<u>Claim Name/Number</u>	<u>Serial No.</u>	<u>Claimant(s)</u>	<u>ME</u> <u>R</u>	<u>LEGAL</u> <u>TWN</u>	<u>DESC</u> <u>RANGE</u>	<u>---</u> <u>SEC</u>	<u>---</u> <u>Subdv</u>	<u>Location</u> <u>Date</u>	<u>Case</u> <u>Closed</u>
SDL 45	AMC318846	CHEMICAL LIME CO	14	0030S	0150E	014	SW NW	12/17/1991	
							015	NE	12/17/1991
SDL 56	AMC318857	CHEMICAL LIME CO	14	0030S	0150E	011	SW	12/18/1991	
SDL 58	AMC318859	CHEMICAL LIME CO	14	0030S	0150E	011	SW	12/18/1991	
SDL 60	AMC318861	CHEMICAL LIME CO	14	0030S	0150E	014	NW	12/18/1991	
SDL 71	AMC318872	CHEMICAL LIME CO	14	0030S	0150E	011	SW SE	12/18/1991	
SDL 72	AMC318873	CHEMICAL LIME CO	14	0030S	0150E	011	SW SE	12/18/1991	
SDL 73	AMC318874	CHEMICAL LIME CO	14	0030S	0150E	011	SW SE	12/18/1991	
SDL 74	AMC318875	CHEMICAL LIME CO	14	0030S	0150E	014	NE NW	12/18/1991	
SDL 75	AMC318876	CHEMICAL LIME CO	14	0030S	0150E	014	NE NW	12/18/1991	
SDL 89	AMC318890	CHEMICAL LIME CO	14	0030S	0150E	014	NE	12/28/1991	

\* DISCLOSURE \* ALL INFORMATION RECEIVED IN THIS OFFICE MAY NOT YET BE LISTED ON THIS REPORT. NAMES AND ADDRESSES ARE ENTERED AS THEY APPEAR ON THE LOCATION NOTICE OR ARE ABBREVIATED TO FIT LIMITED SPACE; THEREFORE THEY MAY NOT APPEAR IN THE EXPECTED SEQUENCE. A BLANK LATEST ASSESSMENT YEAR IN THIS REPORT DOES NOT CONSTITUTE AN ABANDONED CLAIM.

RUN TIME:12:46  
GEO STATE:

UNITED STATES DEPARTMENT OF INTERIOR  
BUREAU OF LAND MANAGEMENT

PAGE: 4  
RUN DATE: 08/23/00

CLAIM NAME/NUMBER INDEX

ACTIVE,CLOSED CLAIMS

<u>Claim Name/Number</u>	<u>Serial No.</u>	<u>Claimant(s)</u>	<u>---</u> <u>ME</u>	<u>LEGAL</u> <u>TWN</u>	<u>DESC</u> <u>RANGE</u>	<u>---</u> <u>SEC</u>	<u>---</u> <u>Subdv</u>	<u>Location</u> <u>Date</u>	<u>Case</u> <u>Closed</u>
SDL 152	AMC318953	CHEMSTAR LIME CO	14	0030S	0160E	018	SW	12/30/1991	08/31/1993
SDL 153	AMC318954	CHEMSTAR LIME CO	14	0030S	0160E	018	SW	12/30/1991	08/31/1993
						019	NW	12/30/1991	08/31/1993
SDL 16	AMC318817	CHEMICAL LIME CO	14	0030S	0150E	010	SW SE	12/16/1991	
SDL 17	AMC318818	CHEMSTAR LIME CO	14	0030S	0150E	010	SW SE	12/16/1991	08/31/1993
SDL 18	AMC318819	CHEMICAL LIME CO	14	0030S	0150E	015	NE NW	12/16/1991	
SDL 19	AMC318820	CHEMICAL LIME CO	14	0030S	0150E	015	NE NW	12/16/1991	
SDL 2	AMC318803	CHEMSTAR LIME CO	14	0030S	0150E	010	SW	12/16/1991	08/31/1993
SDL 20	AMC318821	CHEMICAL LIME CO	14	0030S	0150E	015	NE NW	12/16/1991	
SDL 21	AMC318822	CHEMSTAR LIME CO	14	0030S	0150E	015	NE NW	12/16/1991	08/31/1993
SDL 22	AMC318823	CHEMSTAR LIME CO	14	0030S	0150E	015	NE NW SW SE	12/16/1991	08/31/1993
SDL 23	AMC318824	CHEMSTAR LIME CO	14	0030S	0150E	015	SW SE	12/16/1991	08/31/1993
SDL 24	AMC318825	CHEMSTAR LIME CO	14	0030S	0150E	015	SW SE	12/16/1991	08/31/1993
SDL 25	AMC318826	CHEMSTAR LIME CO	14	0030S	0150E	015	SW SE	12/16/1991	08/31/1993
SDL 26	AMC318827	CHEMSTAR LIME CO	14	0030S	0150E	015	SW SE	12/16/1991	08/31/1993
SDL 27	AMC318828	CHEMSTAR LIME CO	14	0030S	0150E	010	SE	12/17/1991	08/31/1993
SDL 28	AMC318829	CHEMICAL LIME CO	14	0030S	0150E	010	SE	12/17/1991	
SDL 29	AMC318830	CHEMSTAR LIME CO	14	0030S	0150E	010	SE	12/17/1991	08/31/1993
SDL 3	AMC318804	CHEMSTAR LIME CO	14	0030S	0150E	010	SW	12/16/1991	08/31/1993
SDL 30	AMC318831	CHEMSTAR LIME CO	14	0030S	0150E	010	SE	12/17/1991	08/31/1993
SDL 31	AMC318832	CHEMSTAR LIME CO	14	0030S	0150E	015	NE	12/17/1991	08/31/1993
SDL 32	AMC318833	CHEMICAL LIME CO	14	0030S	0150E	015	NE	12/17/1991	
SDL 33	AMC318834	CHEMSTAR LIME CO	14	0030S	0150E	015	NE	12/17/1991	08/31/1993
SDL 34	AMC318835	CHEMSTAR LIME CO	14	0030S	0150E	015	NE	12/17/1991	08/31/1993
SDL 35	AMC318836	CHEMSTAR LIME CO	14	0030S	0150E	015	NE SE	12/17/1991	08/31/1993
SDL 36	AMC318837	CHEMSTAR LIME CO	14	0030S	0150E	015	SE	12/17/1991	08/31/1993
SDL 37	AMC318838	CHEMSTAR LIME CO	14	0030S	0150E	015	SE	12/17/1991	08/31/1993
SDL 38	AMC318839	CHEMSTAR LIME CO	14	0030S	0150E	015	SE	12/17/1991	08/31/1993
SDL 39	AMC318840	CHEMSTAR LIME CO	14	0030S	0150E	015	SE	12/17/1991	08/31/1993

\* DISCLOSURE \* ALL INFORMATION RECEIVED IN THIS OFFICE MAY NOT YET BE LISTED ON THIS REPORT. NAMES AND ADDRESSES ARE ENTERED AS THEY APPEAR ON THE LOCATION NOTICE OR ARE ABBREVIATED TO FIT LIMITED SPACE; THEREFORE THEY MAY NOT APPEAR IN THE EXPECTED SEQUENCE. A BLANK LATEST ASSESSMENT YEAR IN THIS REPORT DOES NOT CONSTITUTE AN ABANDONED CLAIM.

RUN TIME:11:21  
GEO STATE:

UNITED STATES DEPARTMENT OF INTERIOR  
BUREAU OF LAND MANAGEMENT

PAGE: 1  
RUN DATE: 08/24/00

CLAIM NAME/NUMBER INDEX

ACTIVE,CLOSED CLAIMS

County: COCHISE

<u>Claim Name/Number</u>	<u>Serial No.</u>	<u>Claimant(s)</u>	<u>---</u> <u>ME</u>	<u>LEGAL</u> <u>TWN</u>	<u>DESC</u> <u>RANGE</u>	<u>---</u> <u>SEC</u>	<u>---</u> <u>Subdv</u>	<u>Location</u> <u>Date</u>	<u>Case</u> <u>Closed</u>
HOWARD SIDNEY #1	AMC278754	CAN-AM CORP	14	0240S	0250E	012	NE	01/04/1988	04/28/1992
	AMC6067	CAN-AM CORP	14	0240S	0250E	012	NE	11/06/1969	01/01/1988
HOWARD SIDNEY #2	AMC278755	CAN-AM CORP	14	0240S	0250E	012	NE	01/04/1988	04/28/1992
	AMC6068	CAN-AM CORP	14	0240S	0250E	012	NE	11/06/1969	01/01/1988
HOWARD SIDNEY #3	AMC299902	CHEMICAL LIME CO	14	0240S	0250E	001	SE	10/24/1989	
HOWARD SIDNEY #4	AMC299903	CHEMICAL LIME CO	14	0240S	0250E	001	SE	10/24/1989	

\* DISCLOSURE \* ALL INFORMATION RECEIVED IN THIS OFFICE MAY NOT YET BE LISTED ON THIS REPORT. NAMES AND ADDRESSES ARE ENTERED AS THEY APPEAR ON THE LOCATION NOTICE OR ARE ABBREVIATED TO FIT LIMITED SPACE; THEREFORE THEY MAY NOT APPEAR IN THE EXPECTED SEQUENCE. A BLANK LATEST ASSESSMENT YEAR IN THIS REPORT DOES NOT CONSTITUTE AN ABANDONED CLAIM.





RECEIVED  
Aug 16 10 58 AM '99

July 29, 1999

**SENT CERTIFIED: RETURN RECEIPT REQUESTED**

Arizona Bureau of Land Management  
2222 North Central  
Phoenix ,AZ 85004

**Attention: Records and Title Section**

Re: 2000 Maintenance Fees

To Whom it May Concern:


In accordance with the Omnibus Budget Reconciliation Act of August 10, 1993 (Public Law 103-66, 107 Stat. 312), please find enclosed **Affidavits of Proof of Labor and/or Evidence of Payment** for the 2000 assessment year.

The owner of the mining claims is **Chemical Lime Company (Formerly Chemstar Lime Company)** and the current mailing address is **P.O. Box 985004 Fort Worth, Texas 76185-5004**.

Also enclosed is our company check in the amount of \$9700.00 which represents the claim maintenance fee of \$100.00 per claim for the 2000 assessment year.

**Please return the accounting advice confirmation for receipt and a BLM file-stamped copy of the affidavit to the undersigned.** If further information is needed, please inform the undersigned so that we may comply within the time required by law.

Sincerely,

  
Margaret Flowers  
Geology Assistant

AMC318802  
319667  
327294  
326721  
331174  
329405  
312579  
299902  
295242  
312676  
302812  
331602

**ENTERED INTO COMPUTER**  
8/19/99  
ERS jc



**EXHIBIT A**

**Stardust Project**

Sections 10-15, 23 & 24, Township 3 South, Range 15 East, G. & S.R.M.  
Sections 18 & 19, Township 3 South, Range 16 East, G. & S.R.M.  
Gila County, Arizona

Owner: Chemical Lime Company ( Formerly Chemstar Lime Company)  
P.O. Box 985004  
Fort Worth, Texas 75185-5004

<u>Claim Name</u>	<u>BLM Serial Number</u>
SDL 15	AMC 318816
SDL 16	AMC 318817
SDL 18	AMC 318819
SDL 19	AMC 318820
SDL 20	AMC 318821
SDL 28	AMC 318829
SDL 32	AMC 318833
SDL 40	AMC 318841
SDL 41	AMC 318842
SDL 43	AMC 318844
SDL 45	AMC 318846
SDL 56	AMC 318857
SDL 58	AMC 318859
SDL 60	AMC 318861
SDL 71	AMC 318872
SDL 72	AMC 318873
SDL 73	AMC 318874
SDL 74	AMC 318875
SDL 75	AMC 318876
SDL 89	AMC 318890
SDL 103	AMC 318904
SDL 114	AMC 318915
SDL 115	AMC 318916
SDL 116	AMC 318917
SDL 117	AMC 318918
SDL 118	AMC 318919
SDL 119	AMC 318920
SDL 129	AMC 318930
SDL 138	AMC 318939
SDL 139	AMC 318940
SDL 140	AMC 318941

Aug 18 1999

31 CLAIMS  
**ENTERED INTO COMPUTER**

9/5/99 JC

31 - ced

EXHIBIT A

Pedregosa Mountain  
Section 18, 19 & 30, Township 21 South, Range 30 East  
Cochise County, Arizona

Owner: Chemical Lime Company ( Formerly Chemstar Lime Company)  
P.O. Box 985004  
Fort Worth, Texas 75185-5004

<u>Claim Name</u>	<u>BLM Serial Number</u>
PML 28	AMC 319694
PML 29	AMC 319695
PML 30	AMC 319696
PML 31	AMC 319697
PML 32	AMC 319698
PML 33	AMC 319699
PML 34	AMC 319700
PML 35	AMC 319701
PML 36	AMC 319702
PML 37	AMC 319703
PML 38	AMC 319704
PML 56	AMC 319722
PML 57	AMC 319723
PML 58	AMC 319724
PML 59	AMC 319725
PML 60	AMC 319726
PML 61	AMC 319727

17 CLAIMS

ENTERED INTO COMPUTER

8/19/99 JCS

JCS

177-624

Aug 16 1999

Aug 16 1999

7

EXHIBIT A

Cemetery Millsite Claim  
Section 6, Township 24 South, Range 26 East  
Cochise County, Arizona

Owner: Chemical Lime Company ( Formerly Chemstar Lime Company)  
P.O. Box 985004  
Fort Worth, Texas 75185-5004

Claim Name

BLM Serial Number

CEMETARY

AMC 327294

I CLAIM

ENTERED INTO COMPUTER

8/19/99 JLS

JC

File 15  
8/19/99 JLS

4

**EXHIBIT A**

**Douglas Millsite Claims**  
Sections 12, Township 24 South, Range 25 East, and  
Section 7, Township 24 South, Range 26 East  
Cochise County, Arizona

Owner: Chemical Lime Company ( Formerly Chemstar Lime Company)  
P.O. Box 985004  
Fort Worth, Texas 75185-5004

<u>Claim Name</u>	<u>BLM Serial Number</u>
DOUGLAS MILLSITE 1	AMC 326736
DOUGLAS MILLSITE 2	AMC 326737
DOUGLAS MILLSITE 3	AMC 326738
DOUGLAS MILLSITE 4	AMC 326739
DOUGLAS MILLSITE 5	AMC 326740
DOUGLAS MILLSITE 6	AMC 326741
DOUGLAS MILLSITE 7	AMC 326742
DOUGLAS MILLSITE 8	AMC 326743

8 326736

8 CLAIMS

**ENTERED INTO COMPUTER**

8/19/99  
EBS JC

Aug 19 10 56 AM '99

X

EXHIBIT A

Douglas Lode Claims

Sections 1 & 12, Township 24 South, Range 25 East, and  
Section 7, Township 24 South, Range 26 East  
Cochise County, Arizona

Owner: Chemical Lime Company ( Formerly Chemstar Lime Company)  
P.O. Box 985004  
Fort Worth, Texas 75185-5004

<u>Claim Name</u>	<u>BLM Serial Number</u>
DOUGLAS LODGE 1	AMC 326721
DOUGLAS LODGE 2	AMC 326722
DOUGLAS LODGE 3	AMC 326723
DOUGLAS LODGE 3A	AMC 331174
DOUGLAS LODGE 4	AMC 326724
DOUGLAS LODGE 5	AMC 326725
DOUGLAS LODGE 6	AMC 326726
DOUGLAS LODGE 7	AMC 326727
DOUGLAS LODGE 8	AMC 326728
DOUGLAS LODGE 9	AMC 326729
DOUGLAS LODGE 10	AMC 326730
DOUGLAS LODGE 11	AMC 329405
DOUGLAS LODGE 12	AMC 326732
DOUGLAS LODGE 13	AMC 326733
DOUGLAS LODGE 14	AMC 326734
DOUGLAS LODGE 15	AMC 326735

16 CLAIMS

ENTERED INTO COMPUTER

8/19/99 ERS

16-1-98

FILED  
AUG 19 10 58 AM '99  
BLM

X

EXHIBIT A

Douglas Placer Claims  
Sections 1 & 12, Township 24 South, Range 25 East  
Cochise County, Arizona

Owner: Chemical Lime Company ( Formerly Chemstar Lime Company)  
P.O. Box 985004  
Fort Worth, Texas 75185-5004

<u>Claim Name</u>	<u>BLM Serial Number</u>
HOWARD SIDNEY #9	AMC 325955
HOWARD SIDNEY #10	AMC 325956
SUSAN 2	AMC 325951
SUSAN 3	AMC 325952
SUSAN 4	AMC 325953
SUSAN 5	AMC 325954

*u ced*

6 CLAIMS

AMC 325955  
AMC 325956  
AMC 325951  
AMC 325952  
AMC 325953  
AMC 325954

**ENTERED INTO COMPUTER**

*8/19/99 gfs/jc*



EXHIBIT A

Douglas Plant Placer Claims  
Sections 1 & 12, Township 24 South, Range 25 East, and  
Section 7, Township 24 South, Range 26 East  
Cochise County, Arizona

Owner: Chemical Lime Company ( Formerly Chemstar Lime Company)  
P.O. Box 985004  
Fort Worth, Texas 75185-5004

<u>Claim Name</u>	<u>BLM Serial Number</u>
HOWARD SIDNEY #1	AMC 312580
HOWARD SIDNEY #2	AMC 312581
HOWARD SIDNEY #3	AMC 299902
HOWARD SIDNEY #4	AMC 299903
HS #5	AMC 295242
HS #6	AMC 295243
HS #7	AMC 295244
HS#8	AMC 295245
ALISON #1	AMC 312579
LISA #1	AMC 312582
MEREDITH #1	AMC 312676
NANCIE #1	AMC 312677
SUSAN #1	AMC 312678
TRACY #1	AMC 312679

14 CLAIMS

ENTERED INTO COMPUTER

ELS 8/19/99

14 ad

Aug 16 10 57 AM '99

4

**EXHIBIT A**

**Lime Hill Lode Claims**  
Section 1, Township 24 South, Range 25 East  
Cochise County, Arizona

Owner: Chemical Lime Company ( Formerly Chemstar Lime Company)  
P.O. Box 985004  
Fort Worth, Texas 75185-5004

<u>Claim Name</u>	<u>BLM Serial Number</u>
LHL 1	AMC 331602
LHL 2	AMC 302834
LHL 3	AMC 302835
LHL 4	AMC 302836


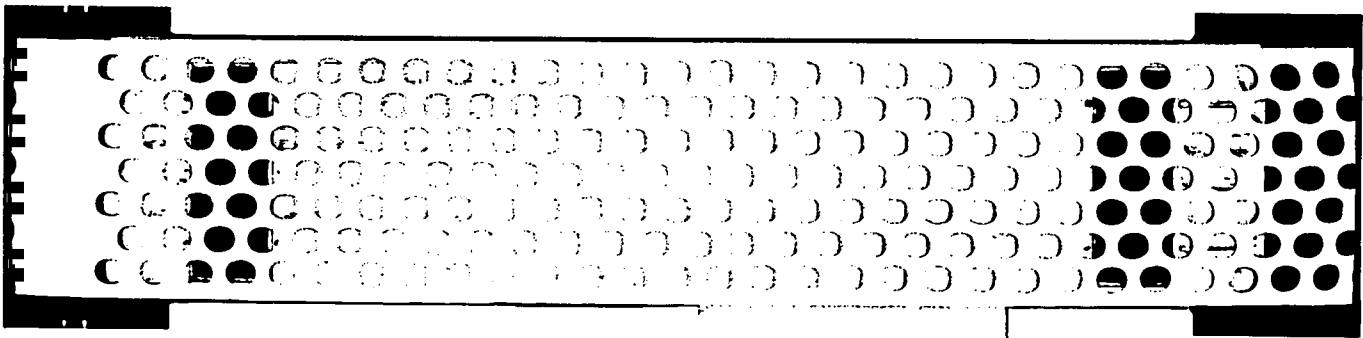
4000

4 CLAIMS

Aug 16 1999 11:49 AM  
BLM

**ENTERED INTO COMPUTER**  
8/19/99 ELS  
JC

INVOICE	DESCRIPTION	DATE	P.O. NO.	GROSS AMT.	DISCOUNT	NET AMOUNT
73099E		07/30/99		9700.00	0.00	9700.00
<b>TOTALS</b>				9700.00	0.00	9700.00







3 676 - 331602  
325951 - 302812  
326721 - 312579  
331174 - 299902  
329405 - 295242  
327294  
319667

July 1, 1998

**SENT CERTIFIED: RETURN RECEIPT REQUESTED**

Bureau of Land Management  
222 North Central  
Phoenix, AZ 85004

318632  
318802

RECEIVED  
BUREAU OF  
LAND MANAGEMENT  
Aug 17 9 40 AM '98  
ARIZONA  
STATE OFFICE  
PHOENIX, ARIZONA

**Attention: Records and Title Section**

Re: 1999 Maintenance Fees

To Whom it May Concern:

In accordance with the Omnibus Budget Reconciliation Act of August 10, 1993 (Public Law 103-66, 107 Stat. 312), please find enclosed **Affidavits of Proof of Labor and/or Evidence of Payment** for the 1999 assessment year.

The owner of the mining claims is **Chemical Lime Company (Formerly Chemstar Lime Company)** and the current mailing address is **P.O. Box 985004 Fort Worth, Texas 76185-5004**.

Also enclosed is our company check in the amount of \$12,900.00 which represents the claim maintenance fee of \$100.00 per claim for the 1999 assessment year.

**Please return the accounting advice confirmation for receipt and a BLM file-stamped copy of the affidavit to the undersigned.** If further information is needed, please inform the undersigned so that we may comply within the time required by law.

Sincerely,

Margaret Flowers  
Geology Assistant

Chemical Lime Company  
P.O. Box 985004, Fort Worth, Texas 76185-5004  
3700 Hulen Street, Fort Worth, Texas 76107  
Phone: (817) 732-8164 (800) 365-6724 Fax: (817) 732-8144

**AFTER RECORDING RETURN TO:**

Jill Fochesato  
Chemical Lime Company  
P.O. Box 985004  
Fort Worth, TX 76185-5004

**PROOF OF LABOR AND/OR EVIDENCE OF PAYMENT**

Maintenance Fee for Assessment Year Beginning September 1, 1999

STATE OF TEXAS                    )  
  ) SS.  
COUNTY OF TARRANT            )

TO WHOM IT MAY CONCERN:

This will serve as notice that the owner or claimant of the mining claim(s) listed in Exhibit "A" has paid the claim maintenance fee of \$100.00 for each mining claim or mill site for the assessment year beginning September 1, 1998, and intends to continue to hold such claims as authorized by the General Mining Law of 1872.

Name and Address of Owner:

Chemical Lime Company  
(Formerly Chemstar Lime Company)  
P.O. Box 985004  
Fort Worth, TX 76185-5004

Dated this 3 day of August 1998

Jill Fochesato  
Jill Fochesato  
Geology Assistant for Chemical Lime Company

Subscribed and sworn to before me  
this 3 day of August, 1998

Kitty L. Bookout  
Notary Public



RECEIVED  
BUREAU OF  
LAND MANAGEMENT  
Aug 17 9 40 AM '99  
ARIZONA  
STATE OFFICE  
PHOENIX, ARIZONA

**EXHIBIT A**

**Lime Hill Lode Claims**  
Section 1, Township 24 South, Range 25 East  
Cochise County, Arizona

Owner: Chemical Lime Company ( Formerly Chemstar Lime Company)  
P.O. Box 985004  
Fort Worth, Texas 75185-5004

<u>Claim Name</u>	<u>BLM Serial Number</u>
LHL 1	AMC 331602
LHL 2	AMC 302834
LHL 3	AMC 302835
LHL 4	AMC 302836

4 CLAIMS

RECEIVED  
BUREAU OF  
LAND MANAGEMENT  
Aug 17 9 40 AM '98  
ARIZONA  
STATE OFFICE  
PHOENIX, ARIZONA

**ENTERED INTO COMPUTER**  
AUG 21 1998 *JS*

**VERIFIED**  
*L 8/26/98*

**EXHIBIT A**

**Douglas Plant Placer Claims**

Sections 1 & 12, Township 24 South, Range 25 East, and  
Section 7, Township 24 South, Range 26 East  
Cochise County, Arizona

Owner: Chemical Lime Company ( Formerly Chemstar Lime Company)  
P.O. Box 985004  
Fort Worth, Texas 75185-5004

<u>Claim Name</u>	<u>BLM Serial Number</u>
HOWARD SIDNEY #1	AMC 312580
HOWARD SIDNEY #2	AMC 312581
HOWARD SIDNEY #3	AMC 299902
HOWARD SIDNEY #4	AMC 299903
HS #5	AMC 295242
HS #6	AMC 295243
HS #7	AMC 295244
HS#8	AMC 295245
ALISON #1	AMC 312579
LISA #1	AMC 312582
MEREDITH #1	AMC 312676
NANCIE #1	AMC 312677
SUSAN #1	AMC 312678
TRACY #1	AMC 312679

14 CLAIMS

RECEIVED  
BUREAU OF  
LAND MANAGEMENT  
Aug 17 9 40 AM '98  
ARIZONA  
STATE OFFICE  
PHOENIX, ARIZONA

**ENTERED INTO COMPUTER**

AUG 21 1998

**VERIFIED**

8/26/98



**EXHIBIT A**

**Douglas Placer Claims**  
Sections 1 & 12, Township 24 South, Range 25 East  
Cochise County, Arizona

Owner: Chemical Lime Company ( Formerly Chemstar Lime Company)  
P.O. Box 985004  
Fort Worth, Texas 75185-5004

<u>Claim Name</u>	<u>BLM Serial Number</u>
HOWARD SIDNEY #9	AMC 325955
HOWARD SIDNEY #10	AMC 325956
SUSAN 2	AMC 325951
SUSAN 3	AMC 325952
SUSAN 4	AMC 325953
SUSAN 5	AMC 325954

6 CLAIMS

RECEIVED  
BUREAU OF  
LAND MANAGEMENT  
Aug 17 9 41 AM '99

ENTERED INTO COMPUTER

AUG 21 1998

VERIFIED

8/26/98

**EXHIBIT A**

**Douglas Lode Claims**

Sections 1 & 12, Township 24 South, Range 25 East, and  
Section 7, Township 24 South, Range 26 East  
Cochise County, Arizona

Owner: Chemical Lime Company ( Formerly Chemstar Lime Company)  
P.O. Box 985004  
Fort Worth, Texas 75185-5004

<u>Claim Name</u>	<u>BLM Serial Number</u>
DOUGLAS LODGE 1	AMC 326721
DOUGLAS LODGE 2	AMC 326722
DOUGLAS LODGE 3	AMC 326723
DOUGLAS LODGE 3A	AMC 331174
DOUGLAS LODGE 4	AMC 326724
DOUGLAS LODGE 5	AMC 326725
DOUGLAS LODGE 6	AMC 326726
DOUGLAS LODGE 7	AMC 326727
DOUGLAS LODGE 8	AMC 326728
DOUGLAS LODGE 9	AMC 326729
DOUGLAS LODGE 10	AMC 326730
DOUGLAS LODGE 11	AMC 329405
DOUGLAS LODGE 12	AMC 326732
DOUGLAS LODGE 13	AMC 326733
DOUGLAS LODGE 14	AMC 326734
DOUGLAS LODGE 15	AMC 326735

16 CLAIMS

RECEIVED  
BUREAU OF  
LAND MANAGEMENT  
AUG 17 9 41 AM '98  
ARIZONA  
STATE OFFICE  
TULSA, OKLAHOMA

ENTERED INTO COMPUTER

AUG 17 1998

VERIFIED  
8/26/98

**EXHIBIT A**

**Douglas Millsite Claims**  
Sections 12, Township 24 South, Range 25 East, and  
Section 7, Township 24 South, Range 26 East  
Cochise County, Arizona

Owner: Chemical Lime Company ( Formerly Chemstar Lime Company)  
P.O. Box 985004  
Fort Worth, Texas 75185-5004

<u>Claim Name</u>	<u>BLM Serial Number</u>
DOUGLAS MILLSITE 1	AMC 326736
DOUGLAS MILLSITE 2	AMC 326737
DOUGLAS MILLSITE 3	AMC 326738
DOUGLAS MILLSITE 4	AMC 326739
DOUGLAS MILLSITE 5	AMC 326740
DOUGLAS MILLSITE 6	AMC 326741
DOUGLAS MILLSITE 7	AMC 326742
DOUGLAS MILLSITE 8	AMC 326743

8 CLAIMS

RECEIVED  
BUREAU OF  
LAND MANAGEMENT  
Aug 17 9 41 AM '98  
ARIZONA  
STATE OFFICE  
PHOENIX, ARIZONA

**ENTERED INTO COMPUTER**

AUG 21 1998

**VERIFIED**

2/8/26/98

**EXHIBIT A**

**Cemetary Millsite Claim**  
Section 6, Township 24 South, Range 26 East  
Cochise County, Arizona

Owner: Chemical Lime Company ( Formerly Chemstar Lime Company)  
P.O. Box 985004  
Fort Worth, Texas 75185-5004

Claim Name

BLM Serial Number

CEMETARY

AMC 327294

1 CLAIM

RECEIVED  
BUREAU OF  
LAND MANAGEMENT  
AUG 17 9 41 AM '98  
ARIZONA  
STATE OFFICE  
PHOENIX, ARIZONA

**ENTERED INTO COMPUTER**

AUG 21 1998

**EXHIBIT A**

**Pedregosa Mountain**  
Section 18, 19 & 30, Township 21 South, Range 30 East  
Cochise County, Arizona

Owner: Chemical Lime Company ( Formerly Chemstar Lime Company)  
P.O. Box 985004  
Fort Worth, Texas 75185-5004

<u>Claim Name</u>	<u>BLM Serial Number</u>
PML 28	AMC 319694
PML 29	AMC 319695
PML 30	AMC 319696
PML 31	AMC 319697
PML 32	AMC 319698
PML 33	AMC 319699
PML 34	AMC 319700
PML 35	AMC 319701
PML 36	AMC 319702
PML 37	AMC 319703
PML 38	AMC 319704
PML 56	AMC 319722
PML 57	AMC 319723
PML 58	AMC 319724
PML 59	AMC 319725
PML 60	AMC 319726
PML 61	AMC 319727

17 CLAIMS

**ENTERED INTO COMPUTER**

AUG 21 1998

ARIZONA  
STATE OFFICE  
PHOENIX, ARIZONA

AUG 17 9 41 AM '98

RECEIVED  
BUREAU OF  
LAND MANAGEMENT

**VERIFIED**

8/26/98

**EXHIBIT A**

**Ray-Superior Project**

Sections 23, 24, 26, & 35, Township 2 South, Range 12 East  
Sections 19, 20, 29, 30, 31 & 32, Township 2 South, Range 13 East,  
Section 1, Township 3 South, Range 12 East, and  
Sections 5 & 6, Township 3 South, Range 13 East  
Pinal County, Arizona

Owner: Chemical Lime Company ( Formerly Chemstar Lime Company)  
P.O. Box 985004  
Fort Worth, Texas 75185-5004

<u>Claim Name</u>	<u>BLM Serial Number</u>
AC 70	AMC 318701
AC 71	AMC 318702
AC 72	AMC 318703
AC 73	AMC 318704
AC 79	AMC 318710
AC 80	AMC 318711
AC 81	AMC 318712
AC 82	AMC 318713
AC 89	AMC 318720
AC 92	AMC 318723
AC 93	AMC 318724
AC 94	AMC 318725
AC 95	AMC 318726
AC 96	AMC 318727
AC 97	AMC 318728
AC 98	AMC 318729
AC 99	AMC 318730
AC 100	AMC 318731
AC 101	AMC 318732
AC 102	AMC 318733
AC 109	AMC 318740
AC 110	AMC 318741
AC 111	AMC 318742
AC 112	AMC 318743
AC 113	AMC 318744
AC 114	AMC 318745
AC 124	AMC 318755
AC 125	AMC 318756
AC 130	AMC 318761
AC 136	AMC 318767
AC 137	AMC 318768
AC 142	AMC 318773

ARIZONA  
STATE OFFICE  
PHOENIX, ARIZONA

AUG 17 9 41 AM '98

RECEIVED  
BUREAU OF  
LAND MANAGEMENT

32 CLAIMS

**ENTERED INTO COMPUTER**

AUG 21 1998

**VERIFIED**  
8/26/98

**EXHIBIT A**

**Stardust Project**

Sections 10-15, 23 & 24, Township 3 South, Range 15 East, G. & S.R.M.  
Sections 18 & 19, Township 3 South, Range 16 East, G. & S.R.M.  
Gila County, Arizona

Owner: Chemical Lime Company ( Formerly Chemstar Lime Company)  
P.O. Box 985004  
Fort Worth, Texas 75185-5004

RECEIVED  
BUREAU OF LAND MANAGEMENT  
U.S. DEPARTMENT OF THE INTERIOR  
PHOENIX, ARIZONA

AUG 17 9 41 AM '98

RECEIVED  
BUREAU OF LAND MANAGEMENT  
U.S. DEPARTMENT OF THE INTERIOR  
PHOENIX, ARIZONA

<u>Claim Name</u>	<u>BLM Serial Number</u>
SDL 15	AMC 318816
SDL 16	AMC 318817
SDL 18	AMC 318819
SDL 19	AMC 318820
SDL 20	AMC 318821
SDL 28	AMC 318829
SDL 32	AMC 318833
SDL 40	AMC 318841
SDL 41	AMC 318842
SDL 43	AMC 318844
SDL 45	AMC 318846
SDL 56	AMC 318857
SDL 58	AMC 318859
SDL 60	AMC 318861
SDL 71	AMC 318872
SDL 72	AMC 318873
SDL 73	AMC 318874
SDL 74	AMC 318875
SDL 75	AMC 318876
SDL 89	AMC 318890
SDL 103	AMC 318904
SDL 114	AMC 318915
SDL 115	AMC 318916
SDL 116	AMC 318917
SDL 117	AMC 318918
SDL 118	AMC 318919
SDL 119	AMC 318920
SDL 129	AMC 318930
SDL 138	AMC 318939
SDL 139	AMC 318940
SDL 140	AMC 318941

31 CLAIMS

**ENTERED INTO COMPUTER VERIFIED**

AUG 21 1998

8/26/98

UNITED STATES  
DEPARTMENT OF THE INTERIOR  
BUREAU OF LAND MANAGEMENT

RECEIPT AND ACCOUNTING ADVICE

NO. 238940U 00

LM/AZ

08/18/98

Subject: CLAIM MAINTENANCE FEE 1999 - 129 2 1 13 12,900.00 ✓

Applicant:

JILL FOCHE SATO  
CHEMICAL LINE COMPANY  
PO BOX 985004  
FORT WORTH TX 76185-5004

Remitter: SAME  
CK 32714  
(817) 732-8164

Assignor:

LEASE MANAGEMENT DATA  NEW  UPDATE  PAYMENT

ORIGINAL SERIAL NO.	ASG.	TYPE	ST.	CTY.	FUND SYMBOL			ACRES/UNITS	RATE
AKC 531602, ET AL									

AMOUNT	ANV. DATE	EXP. DATE	BILL CYC.	S/C	DISTRICT	NEXT BILL	MISC. DATA	U of M	ACTUAL UNITS

ASSIGNMENT SERIAL NO.	ASG.	TYPE	ST.	CTY.	FUND SYMBOL			ACRES/UNITS	RATE

AMOUNT	ANV. DATE	EXP. DATE	BILL CYC.	S/C	DISTRICT	NEXT BILL	MISC. DATA	U of M	ACTUAL UNITS

APPLY REMITTANCE

ACTION	FUND SYMBOL	CTY.	AMOUNT
FILING FEE			
RENTAL			
UNEARNED			
REFUND			
TOTAL			
AMOUNT DUE			

Remarks:

BY:

DATE:

- Lease in Escrow?
- KGS?
- Auto Escalates?
- Auto Renew?

Of Interest?  
Operating Rights?  
Operator  
Bond Filed?

FOR MMS USE ONLY

BILLEE NUMBER	FOREST REFUGE
OCS SECTION CODE	





A Lhoist Group Company

319667

299902

318632

295242

302812

312579

312579

327294

326721

312676

325951

318802

331602

August 18, 1997

ARIZONA  
STATE OFFICE  
PHOENIX, ARIZONA

Aug 25 10 07 AM '97

RECEIVED  
BUREAU OF  
LAND MANAGEMENT

**SENT CERTIFIED RETURN RECEIPT REQUESTED**

Bureau of Land Management  
Arizona State Office  
P.O. Box 16563  
Phoenix, Arizona 85011

Attention: Records and Title Section

Re: 1998 Maintenance Fees

To Whom It May Concern:

In accordance with the Omnibus Budget Reconciliation Act of August 10, 1993 (Public Law 103-66, 107 Stat. 312), please find enclosed Affidavits of **Proof of Labor and/or Evidence of Payment** for the 1998 assessment year.

The owner of the mining claims is **Chemical Lime Company** (Formerly Chemstar Lime Company) and the current mailing address is **P.O.Box 985004, Fort Worth, Texas 76185-5004**.  
**(Please note: There is a change in the address.)**

Also enclosed is our company check in the amount of \$12,900.00 which represents the claim maintenance fee of \$100.00 per claim for the 1998 assessment year.

**Please return the accounting advice confirmation for receipt and a BLM file-stamped copy of the affidavit to the undersigned.** If any further information is needed, please inform the undersigned so that we may comply within the time required by law within which to file.

Sincerely,

Jill Fochesato  
Geology Assistant

ENTERED IN COMPUTER

Chemical Lime Company  
P.O. Box 985004, Fort Worth, Texas 76185-5004  
3700 Hulen Street, Fort Worth, Texas 76107  
Phone: (817) 732-8164 (800) 365-6724 Fax: (817) 732-8144

AFTER RECORDING RETURN TO:

Jill Fochesato  
Chemical Lime Company  
P.O. Box 985004  
Fort Worth, Texas 76185-5004

Recorded copy  
will be sent  
when received.

**AFFIDAVIT  
EVIDENCE OF PAYMENT  
OF ANNUAL MAINTENANCE FEE FOR 1998  
IN LIEU OF ASSESSMENT WORK**

This will serve as a notice that the owner of the mining claims/or mill sites listed on Exhibit "A" attached, intends to continue to hold the claims and/or mill sites located in the County of Gila, State of Arizona, in the mining year ending Sept. 1, 1998.

The annual maintenance fee of \$100.00 for each mining claim and mill site, as required under the Omnibus Budget Reconciliation Act of 1993 will be mailed to the Arizona State Office of the BLM on August 25, 1997, in the form of a check in the amount of \$3100.00 for the 31 claims/mill sites listed in the attached exhibit.

The owner of the mining claims/mill sites is:

Chemical Lime Company  
(Formerly Chemstar Lime Company)  
P.O. Box 985004  
Fort Worth, Texas 76185-5004

The claims listed are held and claimed by the owner for the valuable mineral contained therein.

Dated this 24 day of July, 1997.

Jill Fochesato  
Jill Fochesato  
Geology Assistant for Chemical Lime Company

State of Texas  
County of Tarrant

Subscribed and sworn to before me  
this 24 day of July, 1997

Kitty L. Bookout  
Notary Public

RECEIVED  
BUREAU OF  
LAND MANAGEMENT  
Aug 25 10 08 AM '97  
ARIZONA  
STATE OFFICE  
PHOENIX, ARIZONA

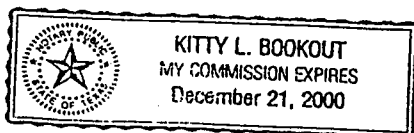


Exhibit A

Stardust Project  
Sections 10 - 15, 23, & 24, Township 3 South, Range 15 East, G.&S.R.M.  
Sections 18 & 19, Township 3 South, Range 16 East, G.&S.R.M.  
Gila County, Arizona

Owner: Chemical Lime Company (Formerly Chemstar Lime Company)  
P.O. Box 985004  
Fort Worth, Texas 75185-5004

<u>Claim Name</u>	<u>BLM Serial Number</u>
SDL 15	AMC 318816
SDL 16	AMC 318817
SDL 18	AMC 318819
SDL 19	AMC 318820
SDL 20	AMC 318821
SDL 28	AMC 318829
SDL 32	AMC 318833
SDL 40	AMC 318841
SDL 41	AMC 318842
SDL 43	AMC 318844
SDL 45	AMC 318846
SDL 56	AMC 318857
SDL 58	AMC 318859
SDL 60	AMC 318861
SDL 71	AMC 318872
SDL 72	AMC 318873
SDL 73	AMC 318874
SDL 74	AMC 318875
SDL 75	AMC 318876
SDL 89	AMC 318890
SDL 103	AMC 318904
SDL 114	AMC 318915
SDL 115	AMC 318916
SDL 116	AMC 318917
SDL 117	AMC 318918
SDL 118	AMC 318919
SDL 119	AMC 318920
SDL 129	AMC 318930
SDL 138	AMC 318939
SDL 139	AMC 318940
SDL 140	AMC 318941

RECEIVED  
BUREAU OF  
LAND MANAGEMENT  
Aug 25 10 08 AM '97  
ARIZONA  
STATE OFFICE  
PHOENIX, ARIZONA

AMC 318940

AMC 318941

31 ch

Recorded copy  
will be sent  
when received.

AFTER RECORDING RETURN TO:

Jill Fochesato  
Chemical Lime Company  
P.O. Box 985004  
Fort Worth, Texas 76185-5004

**AFFIDAVIT  
EVIDENCE OF PAYMENT  
OF ANNUAL MAINTENANCE FEE FOR 1998  
IN LIEU OF ASSESSMENT WORK**

This will serve as a notice that the owner of the mining claims/or mill sites listed on Exhibit "A" attached, intends to continue to hold the claims and/or mill sites located in the County of Pinal, State of Arizona, in the mining year ending Sept. 1, 1998.

The annual maintenance fee of \$100.00 for each mining claim and mill site, as required under the Omnibus Budget Reconciliation Act of 1993 will be mailed to the Arizona State Office of the BLM on August 25, 1997, in the form of a check in the amount of \$3200.00 for the 32 claims/mill sites listed in the attached exhibit.

The owner of the mining claims/mill sites is:

Chemical Lime Company  
(Formerly Chemstar Lime Company)  
P.O. Box 985004  
Fort Worth, Texas 76185-5004

The claims listed are held and claimed by the owner for the valuable mineral contained therein.

Dated this 24 day of July, 1997.

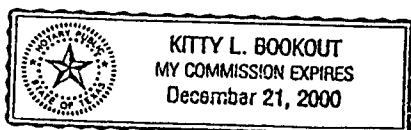
Jill Fochesato  
Jill Fochesato  
Geology Assistant for Chemical Lime Company

State of Texas  
County of Tarrant

Subscribed and sworn to before me  
this 24 day of July, 1997

Kitty L. Bookout  
Notary Public

RECEIVED  
BUREAU OF  
LAND MANAGEMENT  
Aug 25 10 08 AM '97  
ARIZONA  
STATE OFFICE  
PHOENIX, ARIZONA



Ray-Superior Project  
AC Lode Claims

Sections 23, 24, 26, & 35, Township 2 South, Range 12 East,  
Sections 19, 20, 29, 30, 31, & 32, Township 2 South, Range 13 East,  
Section 1, Township 3 South, Range 12 East, and  
Sections 5 & 6, Township 3 South, Range 13 East  
Pinal County, Arizona

Owner: Chemical Lime Company (Formerly Chemstar Lime Company)  
P.O. Box 985004  
Fort Worth, Texas 76185-5004

<u>Claim Name</u>	<u>BLM Serial Number</u>
AC 70	AMC 318701
AC 71	AMC 318702
AC 72	AMC 318703
AC 73	AMC 318704
AC 79	AMC 318710
AC 80	AMC 318711
AC 81	AMC 318712
AC 82	AMC 318713
AC 89	AMC 318720
AC 92	AMC 318723
AC 93	AMC 318724
AC 94	AMC 318725
AC 95	AMC 318726
AC 96	AMC 318727
AC 97	AMC 318728
AC 98	AMC 318729
AC 99	AMC 318730
AC 100	AMC 318731
AC 101	AMC 318732
AC 102	AMC 318733
AC 109	AMC 318740
AC 110	AMC 318741
AC 111	AMC 318742
AC 112	AMC 318743
AC 113	AMC 318744
AC 114	AMC 318745
AC 124	AMC 318755
AC 125	AMC 318756
AC 130	AMC 318761
AC 136	AMC 318767
AC 137	AMC 318768
AC 142	AMC 318773

ARIZONA  
STATE OFFICE  
PHOENIX, ARIZONA

Aug 25 10 08 AM '97

RECEIVED  
BUREAU OF  
LAND MANAGEMENT

32



FEE # 970819586  
 OFFICIAL RECORD  
 COCHISE COUNTY  
 DATE 8/01/97 HOUR 12

**AFTER RECORDING RETURN TO:**

Jill Fochesato  
 Chemical Lime Company  
 P.O. Box 985004  
 Fort Worth, Texas 76185-5004

REQUEST OF  
 CHEMICAL LIME CO  
 CHRISTINE RHODES-RECORDER  
 FEE : 13.00 PAGES : 8

**AFFIDAVIT  
 EVIDENCE OF PAYMENT  
 OF ANNUAL MAINTENANCE FEE FOR 1998  
 IN LIEU OF ASSESSMENT WORK**

This will serve as a notice that the owner of the mining claims/or mill sites listed on Exhibit "A" attached, intends to continue to hold the claims and/or mill sites located in the County of Cochise, State of Arizona, in the mining year ending Sept. 1, 1998.

The annual maintenance fee of \$100.00 for each mining claim and mill site, as required under the Omnibus Budget Reconciliation Act of 1993 will be mailed to the Arizona State Office of the BLM on August 25, 1997, in the form of a check in the amount of \$6600.00 for the 66 claims/mill sites listed in the attached exhibit.

The owner of the mining claims/mill sites is:

Chemical Lime Company  
 (Formerly Chemstar Lime Company)  
 P.O. Box 985004  
 Fort Worth, Texas 76185-5004

The claims listed are held and claimed by the owner for the valuable mineral contained therein.

Dated this 21 day of July, 1997.

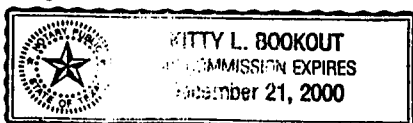
Jill Fochesato  
 Jill Fochesato  
 Geology Assistant for Chemical Lime Company

State of Texas  
 County of Tarrant

Subscribed and sworn to before me  
 this 21 day of July, 1997

Kitty L. Bookout  
 Notary Public

RECEIVED  
 BUREAU OF  
 LAND MANAGEMENT  
 Aug 25 10 07 AM '97  
 ARIZONA  
 STATE OFFICE  
 PHOENIX, ARIZONA



970819586


**Exhibit "A"**

**Douglas Plant Placer Claims  
Sections 1 & 12, Township 24 South, Range 25 East, and  
Section 7, Township 24 South, Range 26 East  
Cochise County, Arizona**

**Owner:** Chemical Lime Company (Formerly Chemstar Lime Company)  
P.O. Box 985004  
Fort Worth, Texas 76185-5004

<u>Claim Name</u>	<u>BLM Serial Number</u>
Howard Sidney # 1	AMC 312580 ✓
Howard Sidney # 2	AMC 312581 ✓
Howard Sidney # 3	AMC 299902
Howard Sidney # 4	AMC 299903
HS # 5	AMC 295242 ✓
HS # 6	AMC 295243
HS # 7	AMC 295244
HS # 8	AMC 295245 -
Alison #1	AMC 312579
Lisa #1	AMC 312582 -
Meredith #1	AMC 312676
Nancie #1	AMC 312677
Susan #1	AMC 312678
Tracy #1	AMC 312679

14 Claims



RECEIVED  
BUREAU OF  
LAND MANAGEMENT  
Aug 25 10 07 AM '97  
ARIZONA  
STATE OFFICE  
PHOENIX, ARIZONA

970819586

Douglas Millsite Claims  
Section 12, Township 24 South, Range 25 East, and  
Section 7, Township 24 South, Range 26 East  
Cochise County, Arizona

Owner: Chemical Lime Company (Formerly Chemstar Lime Company)  
P.O. Box 985004  
Fort Worth, Texas 76185-5004

<u>Claim Name</u>	<u>BLM Serial Number</u>
Douglas Millsite 1	AMC 326736
Douglas Millsite 2	AMC 326737
Douglas Millsite 3	AMC 326738
Douglas Millsite 4	AMC 326739
Douglas Millsite 5	AMC 326740
Douglas Millsite 6	AMC 326741
Douglas Millsite 7	AMC 326742
Douglas Millsite 8	AMC 326743

8 Claims  
*Ch*

RECEIVED  
BUREAU OF  
LAND MANAGEMENT  
Aug 25 10 07 AM '97  
ARIZONA  
STATE OFFICE  
PHOENIX, ARIZONA



Douglas Placer Claims  
Sections 1 & 12, Township 24 South, Range 25 East  
Cochise County, Arizona

Owner: Chemical Lime Company (Formerly Chemstar Lime Company)  
P.O. Box 985004  
Fort Worth, Texas 76185-5004

<u>Claim Name</u>	<u>BLM Serial Number</u>
Susan 2	325951
Susan 3	325952
Susan 4	325953
Susan 5	325954
Howard Sidney #9	325955
Howard Sidney #10	325956

6 Claims *eh*

ARIZONA  
STATE OFFICE  
PHOENIX, ARIZONA

AUG 25 10 07 AM '97

RECEIVED  
BUREAU OF  
LAND MANAGEMENT

Lime Hill Lode Claims  
Section 1, Township 24 South, Range 25 East  
Cochise County, Arizona

Owner: Chemical Lime Company (Formerly Chemstar Lime Company)  
P.O. Box 985004  
Fort Worth, Texas 76185-5004

<u>Claim Name</u>	<u>BLM Serial Number</u>
LHL 1	AMC 331602
LHL 2	AMC 302834
LHL 3	AMC 302835
LHL 4	AMC 302836

4 Claims

RECEIVED  
BUREAU OF  
LAND MANAGEMENT  
Aug 25 10 07 AM '97  
ARIZONA  
STATE OFFICE  
PHOENIX, ARIZONA

970819586

Douglas Lode Claims  
Sections 1 & 12, Township 24 South, Range 25 East, and  
Section 7, Township 24 South, Range 26 East  
Cochise County, Arizona

Owner: Chemical Lime Company (Formerly Chemstar Lime Company)  
P.O. Box 985004  
Fort Worth, Texas 76185-5004

<u>Claim Name</u>	<u>BLM Serial Number</u>
Douglas Lode 1	AMC 326721
Douglas Lode 2	AMC 326722
Douglas Lode 3	AMC 326723
Douglas Lode 3A	AMC 331174
Douglas Lode 4	AMC 326724
Douglas Lode 5	AMC 326725
Douglas Lode 6	AMC 326726
Douglas Lode 7	AMC 326727
Douglas Lode 8	AMC 326728
Douglas Lode 9	AMC 326729
Douglas Lode 10	AMC 326730
Douglas Lode 11	AMC 329405
Douglas Lode 12	AMC 326732
Douglas Lode 13	AMC 326733
Douglas Lode 14	AMC 326734
Douglas Lode 15	AMC 326735

16 Claims  
*eh*

RECEIVED  
BUREAU OF  
LAND MANAGEMENT  
Aug 25 10 07 AM '97  
ARIZONA  
STATE OFFICE  
PHOENIX, ARIZONA

970819586

Cemetery Millsite Claim

Section 6, Township 24 South, Range 26 East  
Cochise County, Arizona

Owner: Chemical Lime Company (Formerly Chemstar Lime Company)  
P. O. Box 985004  
Fort Worth, TX 76185-5004

Claim Name

BLM Serial Number

Cemetery

AMC 327294

1 Claim. *[Signature]*

ARIZONA  
STATE OFFICE  
PHOENIX, ARIZONA

AUG 25 10 08 AM '97

RECEIVED  
BUREAU OF  
LAND MANAGEMENT

970819586

Pedregosa Mountain  
PML Lode Claims  
Sections 18, 19, & 30, Township 21 South, Range 30 East  
Cochise County, Arizona

Owner: Chemical Lime Company (Formerly Chemstar Lime Company)  
P.O. Box 985004  
Fort Worth, Texas 76185-5004

<u>Claim Name</u>	<u>BLM Serial Number</u>
PML 28	AMC 319694
PML 29	AMC 319695
PML 30	AMC 319696
PML 31	AMC 319697
PML 32	AMC 319698
PML 33	AMC 319699
PML 34	AMC 319700
PML 35	AMC 319701
PML 36	AMC 319702
PML 37	AMC 319703
PML 38	AMC 319704
PML 56	AMC 319722
PML 57	AMC 319723
PML 58	AMC 319724
PML 59	AMC 319725
PML 60	AMC 319726
PML 61	AMC 319727

17 Claims  
*ch*

ARIZONA  
STATE OFFICE  
PHOENIX, ARIZONA

AUG 25 10 08 AM '97

RECEIVED  
BUREAU OF  
LAND MANAGEMENT

970819586

UNITED STATES  
DEPARTMENT OF THE INTERIOR  
BUREAU OF LAND MANAGEMENT

RECEIPT AND ACCOUNTING ADVICE

No. 2372611 04

TC/AZ. 08/26/97

Subject: CLAIM MAINTENANCE FEE 1998 - 129

2 50 13 12,900.00

Applicant:

CHEMICAL LIME CO  
BOX 985004  
3700 HULEN ST  
FORT WORTH TX 76107

Remitter: CK 28652 - \$6300.00  
CK 28497 - \$6600.00

Assignor:

LEASE MANAGEMENT DATA										<input type="checkbox"/> NEW	<input type="checkbox"/> UPDATE	<input type="checkbox"/> PAYMENT
ORIGINAL SERIAL NO.	ASG.	TYPE	ST.	CTY.	FUND SYMBOL			ACRES/UNITS	RATE			
AMC 312580, ET AL												
AMOUNT	ANV. DATE	EXP. DATE	BILL CYC.	S/C	DISTRICT	NEXT BILL	MISC. DATA	U of M	ACTUAL UNITS			
ASSIGNMENT SERIAL NO.	ASG.	TYPE	ST.	CTY.	FUND SYMBOL			ACRES/UNITS	RATE			
AMOUNT	ANV. DATE	EXP. DATE	BILL CYC.	S/C	DISTRICT	NEXT BILL	MISC. DATA	U of M	ACTUAL UNITS			

APPLY REMITTANCE			
ACTION	FUND SYMBOL	CTY.	AMOUNT
F FILING FEE			
R RENTAL			
U UNEARNED			
R REFUND			
TOTAL			
AMOUNT DUE			

Remarks:

BY:

DATE:

- Lease in Escrow?
- KGS?
- Auto Escalates?
- Auto Renew?
- Of Interest?
- Operating Rights?
- Operator
- Bond Filed?

FOR MMS USE ONLY

BILLEE NUMBER	FOREST REFUGE
OCS SECTION	
CODE	



**CHEMICAL LIME**

318632	312579
319667	299902
326724	295242
331174	312676
329405	318802
325951	
327294	
331602	
302812	

RECEIVED  
BUREAU OF  
LAND MANAGEMENT  
Aug 9 9 34 AM '96  
ARIZONA  
STATE OFFICE  
PHOENIX, ARIZONA

July 25, 1996

**SENT CERTIFIED RETURN RECEIPT REQUESTED**

Bureau of Land Management  
Arizona State Office  
P.O. Box 16563  
Phoenix, Arizona 85011

Attention: Records and Title Section

Re: 1997 Maintenance Fees

To Whom It May Concern:

In accordance with the Omnibus Budget Reconciliation Act of August 10, 1993 (Public Law 103-66, 107 Stat. 312), please find enclosed Affidavits of Proof of Labor and/or Evidence of Payment for the 1997 assessment year.

The owner of the mining claims is **Chemical Lime Company** (Formerly Chemstar Lime Company) and the current mailing address is **P.O. Box 121874, Fort Worth, Texas 76121-1874**.

Also enclosed is our company check in the amount of \$12,900.00 which represents the claim maintenance fee of \$100.00 per claim for the 1997 assessment year.

**Please return the accounting advice confirmation for receipt and a BLM file-stamped copy of the affidavit to the undersigned.** If any further information is needed, please inform the undersigned so that we may comply within the time required by law within which to file.

Sincerely,

Cheryl Dickinson  
Geology Assistant

ENTERED IN COMPUTER

SEP 03 1996 *gfb*





Douglas Plant Placer Claims  
Sections 1 & 12, Township 24 South, Range 25 East, and  
Section 7, Township 24 South, Range 26 East  
Cochise County, Arizona

Owner: Chemical Lime Company (Formerly Chemstar Lime Company)  
P.O. Box 121874  
Fort Worth, Texas 76121-1874

<u>Claim Name</u>	<u>BLM Serial Number</u>
Howard Sidney # 1	AMC 312580
Howard Sidney # 2	AMC 312581
Howard Sidney # 3	AMC 299902
Howard Sidney # 4	AMC 299903
HS # 5	AMC 295242
HS # 6	AMC 295243
HS # 7	AMC 295244
HS # 8	AMC 295245
Alison #1	AMC 312579
Lisa #1	AMC 312582
Meredith #1	AMC 312676
Nancie #1	AMC 312677
Susan #1	AMC 312678
Tracy #1	AMC 312679

Total claims: 14

RECEIVED  
BUREAU OF  
LAND MANAGEMENT  
ARIZONA  
STATE OFFICE  
PHOENIX, ARIZONA  
AUG 9 9 34 AM '96

ENTERED IN COMPUTER

SEP 03 P. P. G. J. B. J. B.

Stardust Project  
Sections 10 - 15, 23, & 24, Township 3 South, Range 15 East, G.&S.R.M.  
Sections 18 & 19, Township 3 South, Range 16 East, G.&S.R.M.  
Gila County, Arizona

Owner: Chemical Lime Company (Formerly Chemstar Lime Company)  
P.O. Box 121874  
Fort Worth, Texas 76121-1874

<u>Claim Name</u>	<u>BLM Serial Number</u>
SDL 15	AMC 318816
SDL 16	AMC 318817
SDL 18	AMC 318819
SDL 19	AMC 318820
SDL 20	AMC 318821
SDL 28	AMC 318829
SDL 32	AMC 318833
SDL 40	AMC 318841
SDL 41	AMC 318842
SDL 43	AMC 318844
SDL 45	AMC 318846
SDL 56	AMC 318857
SDL 58	AMC 318859
SDL 60	AMC 318861
SDL 71	AMC 318872
SDL 72	AMC 318873
SDL 73	AMC 318874
SDL 74	AMC 318875
SDL 75	AMC 318876
SDL 89	AMC 318890
SDL 103	AMC 318904
SDL 114	AMC 318915
SDL 115	AMC 318916
SDL 116	AMC 318917
SDL 117	AMC 318918
SDL 118	AMC 318919
SDL 119	AMC 318920
SDL 129	AMC 318930
SDL 138	AMC 318939
SDL 139	AMC 318940
SDL 140	AMC 318941

ENTERED IN COMPUTER

SEP 03 1996 *JJ*

ARIZONA  
STATE OFFICE  
PHOENIX, ARIZONA  
RECEIVED  
BUREAU OF  
LAND MANAGEMENT  
AUG 9 9 34 AM '96

Ray-Superior Project  
 AC Lode Claims  
 Sections 23, 24, 26, & 35, Township 2 South, Range 12 East,  
 Sections 19, 20, 29, 30, 31, & 32, Township 2 South, Range 13 East,  
 Section 1, Township 3 South, Range 12 East, and  
 Sections 5 & 6, Township 3 South, Range 13 East  
 Pinal County, Arizona

Owner: Chemical Lime Company (Formerly Chemstar Lime Company)  
 P.O. Box 121874  
 Fort Worth, Texas 76121-1874

<u>Claim Name</u>	<u>BLM Serial Number</u>
AC 70	AMC 318701
AC 71	AMC 318702
AC 72	AMC 318703
AC 73	AMC 318704
AC 79	AMC 318710
AC 80	AMC 318711
AC 81	AMC 318712
AC 82	AMC 318713
AC 89	AMC 318720
AC 92	AMC 318723
AC 93	AMC 318724
AC 94	AMC 318725
AC 95	AMC 318726
AC 96	AMC 318727
AC 97	AMC 318728
AC 98	AMC 318729
AC 99	AMC 318730
AC 100	AMC 318731
AC 101	AMC 318732
AC 102	AMC 318733
AC 109	AMC 318740
AC 110	AMC 318741
AC 111	AMC 318742
AC 112	AMC 318743
AC 113	AMC 318744
AC 114	AMC 318745
AC 124	AMC 318755
AC 125	AMC 318756
AC 130	AMC 318761
AC 136	AMC 318767
AC 137	AMC 318768
AC 142	AMC 318773

ENTERED IN COMPUTER

SEP 03 1996

*RB Jms*

ARIZONA  
 STATE OFFICE  
 PHOENIX, ARIZONA

Aug 9 9 34 AM '96

RECEIVED  
 BUREAU OF  
 LAND MANAGEMENT

Pedregosa Mountain  
PML Lode Claims  
Sections 18, 19, & 30, Township 21 South, Range 30 East  
Cochise County, Arizona

Owner: Chemical Lime Company (Formerly Chemstar Lime Company)  
P.O. Box 121874  
Fort Worth, Texas 76121-1874

<u>Claim Name</u>	<u>BLM Serial Number</u>
PML 28	AMC 319694
PML 29	AMC 319695
PML 30	AMC 319696
PML 31	AMC 319697
PML 32	AMC 319698
PML 33	AMC 319699
PML 34	AMC 319700
PML 35	AMC 319701
PML 36	AMC 319702
PML 37	AMC 319703
PML 38	AMC 319704
PML 56	AMC 319722
PML 57	AMC 319723
PML 58	AMC 319724
PML 59	AMC 319725
PML 60	AMC 319726
PML 61	AMC 319727

ARIZONA  
STATE OFFICE  
PHOENIX, ARIZONA

Aug 9 9 34 AM '96

RECEIVED  
BUREAU OF  
LAND MANAGEMENT

ENTERED IN COMPUTER

SEP 03 1996

*97 JS*

Douglas Millsite Claims  
Section 12, Township 24 South, Range 25 East, and  
Section 7, Township 24 South, Range 26 East  
Cochise County, Arizona

Owner: Chemical Lime Company (Formerly Chemstar Lime Company)  
P.O. Box 121874  
Fort Worth, Texas 76121-1874

<u>Claim Name</u>		<u>BLM Serial Number</u>
Douglas Millsite	1	AMC 326736
Douglas Millsite	2	AMC 326737
Douglas Millsite	3	AMC 326738
Douglas Millsite	4	AMC 326739
Douglas Millsite	5	AMC 326740
Douglas Millsite	6	AMC 326741
Douglas Millsite	7	AMC 326742
Douglas Millsite	8	AMC 326743

Total claims: 8

ARIZONA  
STATE OFFICE  
PHOENIX, ARIZONA

AUG 9 9 34 AM '96

RECEIVED 8  
BUREAU OF  
LAND MANAGEMENT

ENTERED IN COMPUTER

SEP 03 1996

*JB JB*

Exhibit "A"

Douglas Lode Claims  
Sections 1 & 12, Township 24 South, Range 25 East, and  
Section 7, Township 24 South, Range 26 East  
Cochise County, Arizona

Owner: Chemical Lime Company (Formerly Chemstar Lime Company)  
P.O. Box 121874  
Fort Worth, Texas 76121-1874

<u>Claim Name</u>	<u>BLM Serial Number</u>
Douglas Lode 1	AMC 326721
Douglas Lode 2	AMC 326722
Douglas Lode 3	AMC 326723
Douglas Lode 3A	AMC 331174
Douglas Lode 4	AMC 326724
Douglas Lode 5	AMC 326725
Douglas Lode 6	AMC 326726
Douglas Lode 7	AMC 326727
Douglas Lode 8	AMC 326728
Douglas Lode 9	AMC 326729
Douglas Lode 10	AMC 326730
Douglas Lode 11	AMC 329405
Douglas Lode 12	AMC 326732
Douglas Lode 13	AMC 326733
Douglas Lode 14	AMC 326734
Douglas Lode 15	AMC 326735

ARIZONA  
STATE OFFICE  
PHOENIX, ARIZONA

AUG 9 9 34 AM '96

RECEIVED  
BUREAU OF  
LAND MANAGEMENT

ENTERED IN COMPUTER

SEP 03 1996



Douglas Placer Claims  
Sections 1 & 12, Township 24 South, Range 25 East  
Cochise County, Arizona

Owner: Chemical Lime Company (Formerly Chemstar Lime Company)  
P.O. Box 121874  
Fort Worth, Texas 76121-1874

<u>Claim Name</u>	<u>BLM Serial Number</u>
Susan 2	325951
Susan 3	325952
Susan 4	325953
Susan 5	325954
Howard Sidney #9	325955
Howard Sidney #10	325956

Total claims: 6

RECEIVED  
BUREAU OF  
LAND MANAGEMENT  
9  
Aug 9 9 34 AM '96  
ARIZONA  
STATE OFFICE  
PHOENIX, ARIZONA

ENTERED IN COMPUTER

SEP 03 1996

*JBB*

Cemetery Millsite Claim

Section 6, Township 24 South, Range 26 East  
Cochise County, Arizona

Owner: Chemical Lime Company (Formerly Chemstar Lime Company)  
P. O. Box 121874  
Fort Worth, TX 76121

<u>Claim Name</u>	<u>BLM Serial Number</u>
Cemetery	AMC 327294

RECEIVED  
BUREAU OF  
LAND MANAGEMENT  
Aug 9 9 34 AM '96  
ARIZONA  
STATE OFFICE  
PHOENIX, ARIZONA

ENTERED IN COMPTON

SEP 03 1996



Exhibit "A"

Lime Hill Lode Claims  
Section 1, Township 24 South, Range 25 East  
Cochise County, Arizona

Owner: Chemical Lime Company (Formerly Chemstar Lime Company)  
P.O. Box 121874  
Fort Worth, Texas 76121-1874

<u>Claim Name</u>	<u>BLM Serial Number</u>
LHL 1	AMC 331602 -1
LHL 2	AMC 302834
LHL 3	AMC 302835
LHL 4	AMC 302836

Total claims: 4

ARIZONA  
STATE OFFICE  
PHOENIX, ARIZONA

AUG 9 9 34 AM '96

RECEIVED  
BUREAU OF  
LAND MANAGEMENT

4

ENTERED IN COMPUTER

SEP 03 1996

UNITED STATES  
DEPARTMENT OF THE INTERIOR  
BUREAU OF LAND MANAGEMENT

RECEIPT AND ACCOUNTING ADVICE

NO. 2228512

BF/AZ 02/12/95

Subject: CLAIM MAINTENANCE FEE 1997 (129)

2 3 13 12,900.00

Applicant: CHEMICAL LIME COMPANY  
PO BOX 121674  
FORT WORTH, TX 76121-1674

SAME - CK #24225

Remitter: 817 732-8164

Assignor:

EASE MANAGEMENT DATA				<input type="checkbox"/> NEW	<input type="checkbox"/> UPDATE	<input type="checkbox"/> PAYMENT	
ORIGINAL SERIAL NO.	ASG.	TYPE	ST.	CTY.	FUND SYMBOL	ACRES/UNITS	RATE
AMC							

AMOUNT	ANV. DATE	EXP. DATE	BILL CYC.	S/C	DISTRICT	NEXT BILL	MISC. DATA	U of M	ACTUAL UNITS
AMC	318872	876	5			AMC	325951-956	6	
	318890	318904	2				327294	1	
	318915	318920	1				331602	1	

ASSIGNMENT SERIAL NO.	ASG.	TYPE	ST.	CTY.	FUND SYMBOL	ACRES/UNITS	RATE
318930	318720	2			302832	836	5
318940	941	1					
318707	704	4					

AMOUNT	ANV. DATE	EXP. DATE	BILL CYC.	S/C	DISTRICT	NEXT BILL	MISC. DATA	U of M	ACTUAL UNITS
	318711	713	3						
	318723	318733	1						
	318740	745	6						

APPLY REMITTANCE			
ACTION	FUND SYMBOL	CTY.	AMOUNT
FILED FEE	318755-756	1	
RENTAL	318741, 318773	2	
	318767-768	1	
UNEARNED	319694-727	17	
REFUND	326736-743	8	
TOTAL	326721-730	10	
AMOUNT DUE	331174, 329405	2	

Remarks: AMC 299902-903 2  
295242-245-4  
312579-582 4  
312676-679 4  
318816-821 1  
318829, 318933 2  
318841-842 2  
318846, 318857 2  
318859, 318861 2

BY: DATE:

Lease in Escrow? 324732-735-4  
 KGS? Of Interest?  
 Auto Escalates? Operating Rights?  
 Auto Renew? Operator  
 Bond Filed?

FOR MMS USE ONLY	
BILLEE NUMBER	FOREST REFUGE
OCS SECTION	
CODE	

UNITED STATES  
DEPARTMENT OF THE INTERIOR  
BUREAU OF LAND MANAGEMENT

**RECEIPT AND ACCOUNTING ADVICE**

NO. **2228512** 04  
BF/AZ 08/12/96

Subject: CLAIM MAINTENANCE FEE 1997 (129) 2 3 13 12,900.00

Applicant:  
CHEMICAL LIME COMPANY  
PO BOX 121874  
FORT WORTH, TX 76121-1874  
Remitter: 817 732-8164  
SAME - CK #24205

Assignor:

LEASE MANAGEMENT DATA										
<input type="checkbox"/> NEW <input type="checkbox"/> UPDATE <input type="checkbox"/> PAYMENT										
ORIGINAL SERIAL NO.	ASG.	TYPE	ST.	CTY.	FUND SYMBOL			ACRES/UNITS	RATE	
AMC										
AMOUNT	ANV. DATE	EXP. DATE	BILL CYC.	S/C	DISTRICT	NEXT BILL	MISC. DATA	U of M	ACTUAL UNITS	
ASSIGNMENT SERIAL NO.	ASG.	TYPE	ST.	CTY.	FUND SYMBOL			ACRES/UNITS	RATE	
AMOUNT	ANV. DATE	EXP. DATE	BILL CYC.	S/C	DISTRICT	NEXT BILL	MISC. DATA	U of M	ACTUAL UNITS	

APPLY REMITTANCE			
ACTION	FUND SYMBOL	CTY.	AMOUNT
BILLING FEE			
RENTAL			
UNEARNED			
REFUND			
TOTAL			
AMOUNT DUE			

Remarks:

BY: \_\_\_\_\_ DATE: \_\_\_\_\_

Lease in Escrow?  
 KGS?  
 Auto Escalates?  
 Auto Renew?

Of Interest?  
 Operating Rights?  
 Operator  
 Bond Filed?

FOR MMS USE ONLY		
BILLEE	NUMBER	FOREST REFUGE
OCS SECTION	CODE	

302812  
312579  
312676  
299902  
295242  
318632  
325951  
326721  
318802  
319667 SR

**CHEMICAL LIME**



(130) TOTAL

July 17, 1995

**SENT CERTIFIED RETURN RECEIPT REQUESTED**

Bureau of Land Management  
Arizona State Office  
P.O. Box 16563  
Phoenix, Arizona 85011

9:00 A.M.  
PHOENIX, ARIZONA

JUL 21 1995

RECEIVED  
BLM ARIZONA STATE OFFICE

Attention: Records and Title Section

Re: 1996 Maintenance Fees

To Whom It May Concern:

In accordance with the Omnibus Budget Reconciliation Act of August 10, 1993 (Public Law 103-66, 107 Stat. 312), please find enclosed Affidavits of Proof of Labor and/or Evidence of Payment for the 1996 assessment year.

The owner of the mining claims is Chemical Lime Company (Formerly Chemstar Lime Company) and the current mailing address is P.O. Box 121874, Fort Worth, Texas 76121-1874.

Also enclosed is our company check in the amount of \$13,400.00 which represents the claim maintenance fee of \$100.00 per claim for the 1996 assessment year.

Please return the accounting advice confirmation for receipt and a BLM file-stamped copy of the affidavit to the undersigned. If any further information is needed, please inform the undersigned so that we may comply within the time required by law within which to file.

Sincerely,

Danna Webber  
Geology Assistant

ENTERED IN COMPUTER  
1996 Maintenance fee  
SR

**AFTER RECORDING RETURN TO:**

Danna Webber  
Chemical Lime Company  
P.O. Box 121874  
Fort Worth, TX 76121

9:00 AM  
PHOENIX, ARIZONA

JUL 27 '95

RECEIVED  
S.M. AZORES OFFICE

**PROOF OF LABOR AND/OR EVIDENCE OF PAYMENT**

Maintenance Fee for Assessment Year Beginning September 1, 1995

STATE OF TEXAS )  
 ) SS.  
COUNTY OF TARRANT )

TO ALL WHOM IT MAY CONCERN:

This will serve as notice that the owner or claimant of the mining claim(s) listed in Exhibit "A" has paid the claim maintenance fee of \$100.00 for each mining claim or mill site, for the assessment year beginning September 1, 1995, and intends to continue to hold such claims as authorized by the General Mining Law of 1872.

Name and Address of Owner: Chemical Lime Company  
(Formerly Chemstar Lime Company)  
P.O. Box 121874  
Fort Worth, Texas 76121-1874

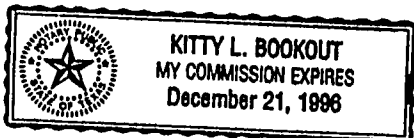
Dated this 24 day of July, 1995

Danna Webber

Danna Webber  
Geology Assistant for Chemical Lime Company

Subscribed and sworn to before me  
this 24 day of July, 1995

Kitty L. Bookout  
Notary Public



Glance Creek Lode Mining Claims  
Section 3, Township 24 South, Range 25 East  
Cochise County, Arizona

Owner: Chemical Lime Company (Formerly Chemstar Lime Company)  
P.O. Box 121874  
Fort Worth, Texas 76121-1874

<u>Claim Name</u>	<u>BLM Serial Number</u>
{ GCL 17 GCL 18 GCL 19 GCL 20 GCL 21 Amended	✓ AMC 302853
	✓ AMC 302854
	✓ AMC 302855
	✓ AMC 302856
	✓ AMC 302857

Total claims: 5

9:00 A.M.  
PHOENIX, ARIZONA

JUL 21 '95

RECEIVED  
S.L.M. AZ STATE OFFICE

5 y

Douglas Plant Placer Claims  
 Sections 1 & 12, Township 24 South, Range 25 East, and  
 Section 7, Township 24 South, Range 26 East  
 Cochise County, Arizona

Owner: Chemical Lime Company (Formerly Chemstar Lime Company)  
 P.O. Box 121874  
 Fort Worth, Texas 76121-1874

<u>Claim Name</u>	<u>BLM Serial Number</u>
Howard Sidney # 1 >	AMC 312580 >
Howard Sidney # 2 >	AMC 312581 >
Howard Sidney # 3 >	AMC 299902 >
Howard Sidney # 4 >	AMC 299903 >
HS # 5 }	AMC 295242 }
HS # 6 }	AMC 295243 }
HS # 7 }	AMC 295244 }
HS # 8 }	AMC 295245 }
Alison #1 ✓	AMC 312579 ✓
Lisa #1 ✓	AMC 312582 ✓
Meredith #1 ✓	AMC 312676 }
Nancie #1 ✓	AMC 312677 }
Susan #1 ✓	AMC 312678 }
Tracy #1 ✓	AMC 312679 }

Total claims: 14

9:00 A.M.  
PHOENIX, ARIZONA

JUL 21 '95

RECEIVED  
B.L.M. AZ STATE OFFICE

(14) 5

Ray-Superior Project  
 AC Lode Claims  
 Sections 23, 24, 26, & 35, Township 2 South, Range 12 East,  
 Sections 19, 20, 29, 30, 31, & 32, Township 2 South, Range 13 East,  
 Section 1, Township 3 South, Range 12 East, and  
 Sections 5 & 6, Township 3 South, Range 13 East  
 Pinal County, Arizona

Owner: Chemical Lime Company (Formerly Chemstar Lime Company)  
 P.O. Box 121874  
 Fort Worth, Texas 76121-1874

<u>Claim Name</u>	<u>BLM Serial Number</u>
AC 70 } AC 71 } AC 72 } AC 73 } AC 79 }  AC 80 } AC 81 } AC 82 } AC 89 } AC 92 }  AC 93 } AC 94 } AC 95 } AC 96 } AC 97 }  AC 98 } AC 99 } AC 100 } AC 101 } AC 102 }  AC 109 } AC 110 } AC 111 } AC 112 } AC 113 }  AC 114 } AC 124 } AC 125 } AC 130 } AC 136 }  AC 137 } AC 142 }	AMC 318701 } AMC 318702 } AMC 318703 } AMC 318704 } AMC 318710 }  AMC 318711 } AMC 318712 } AMC 318713 } AMC 318720 } AMC 318723 }  AMC 318724 } AMC 318725 } AMC 318726 } AMC 318727 } AMC 318728 }  AMC 318729 } AMC 318730 } AMC 318731 } AMC 318732 } AMC 318733 }  AMC 318740 } AMC 318741 } AMC 318742 } AMC 318743 } AMC 318744 }  AMC 318745 } AMC 318755 } AMC 318756 } AMC 318761 } AMC 318767 }  AMC 318768 } AMC 318773 }

32

9:00 A.M.  
PHOENIX, ARIZONA

JUL 21 '95

RECEIVED  
BLM, AZ STATE OFFICE



Stardust Project  
 Sections 10 - 15, 23, & 24, Township 3 South, Range 15 East, G.&S.R.M.  
 Sections 18 & 19, Township 3 South, Range 16 East, G.&S.R.M.  
 Gila County, Arizona

Owner: Chemical Lime Company (Formerly Chemstar Lime Company)  
 P.O. Box 121874  
 Fort Worth, Texas 76121-1874

<u>Claim Name</u>	<u>BLM Serial Number</u>
SDL 15 } SDL 16 } SDL 18 } SDL 19 } SDL 20 }	✓ AMC 318816 } ✓ AMC 318817 } ✓ AMC 318819 } ✓ AMC 318820 } ✓ AMC 318821 }
SDL 28 — SDL 32 — SDL 40 ) SDL 41 ) SDL 43 —	✓ AMC 318829 — ✓ AMC 318833 — ✓ AMC 318841 ) ✓ AMC 318842 ) ✓ AMC 318844 —
SDL 45 — SDL 56 — SDL 58 — SDL 60 — SDL 71 }	✓ AMC 318846 — ✓ AMC 318857 — ✓ AMC 318859 — ✓ AMC 318861 — ✓ AMC 318872 }
SDL 72 } SDL 73 } SDL 74 } SDL 75 } SDL 89 —	✓ AMC 318873 } ✓ AMC 318874 } ✓ AMC 318875 } ✓ AMC 318876 } ✓ AMC 318890 —
SDL 103 — SDL 114 } SDL 115 } SDL 116 } SDL 117 }	✓ AMC 318904 — ✓ AMC 318915 } ✓ AMC 318916 } ✓ AMC 318917 } ✓ AMC 318918 }
SDL 118 } SDL 119 } SDL 129 — SDL 138 } SDL 139 }	✓ AMC 318919 } ✓ AMC 318920 } ✓ AMC 318930 — ✓ AMC 318939 } ✓ AMC 318940 }
SDL 140 }	✓ AMC 318941 }

9:00 A.M.  
PHOENIX, ARIZONA

JUL 27 1995

RECEIVED  
BLM AZ STATE OFFICE

316

Pedregosa Mountain  
PML Lode Claims  
Sections 18, 19, & 30, Township 21 South, Range 30 East  
Cochise County, Arizona

Owner: Chemical Lime Company (Formerly Chemstar Lime Company)  
P.O. Box 121874  
Fort Worth, Texas 76121-1874

<u>Claim Name</u>	<u>BLM Serial Number</u>
PML 28	— AMC 319694
PML 29	— AMC 319695
PML 30	— AMC 319696
PML 31	— AMC 319697
PML 32	— AMC 319698
PML 33	— AMC 319699
PML 34	— AMC 319700
PML 35	— AMC 319701
PML 36	— AMC 319702
PML 37	— AMC 319703
PML 38	— AMC 319704
PML 56	— AMC 319722
PML 57	— AMC 319723
PML 58	— AMC 319724
PML 59	— AMC 319725
PML 60	— AMC 319726
PML 61	— AMC 319727

9:00 A.M.  
PHOENIX, ARIZONA

JUL 21 '95

RECEIVED  
BLM, AZ STATE OFFICE

17

5

Douglas Placer Claims  
Sections 1 & 12, Township 24 South, Range 25 East  
Cochise County, Arizona

Owner: Chemical Lime Company (Formerly Chemstar Lime Company)  
P.O. Box 121874  
Fort Worth, Texas 76121-1874

<u>Claim Name</u>	<u>BLM Serial Number</u>
Susan 2 } Susan 3 } Susan 4 } Susan 5 }	325951 } 325952 } 325953 } 325954 }
Howard Sidney #9 } Howard Sidney #10 }	325955 } 325956 }

Total claims: 6

9:00 A.M.  
PHOENIX, ARIZONA

JUL 21 '95

RECEIVED  
C. HANSON, STAFF

65

Exhibit "A"

Douglas Lode Claims  
Sections 1 & 12, Township 24 South, Range 25 East, and  
Section 7, Township 24 South, Range 26 East  
Cochise County, Arizona

Owner: Chemical Lime Company (Formerly Chemstar Lime Company)  
P.O. Box 121874  
Fort Worth, Texas 76121-1874

<u>Claim Name</u>	<u>BLM Serial Number</u>
Douglas Lode 1 }	~ AMC 326721 }
Douglas Lode 2 }	~ AMC 326722 }
Douglas Lode 3 }	~ AMC 326723 }
Douglas Lode 3A ✓	~ AMC 331174 ✓
Douglas Lode 4 ✓	~ AMC 326724 ✓
Douglas Lode 5 }	~ AMC 326725 }
Douglas Lode 6 }	~ AMC 326726 }
Douglas Lode 7 }	~ AMC 326727 }
Douglas Lode 8 }	~ AMC 326728 }
Douglas Lode 9 }	~ AMC 326729 }
Douglas Lode 10 }	~ AMC 326730 }
Douglas Lode 11 ✓	~ AMC 329405 ✓
Douglas Lode 12 }	~ AMC 326732 }
Douglas Lode 13 }	~ AMC 326733 }
Douglas Lode 14 }	~ AMC 326734 }
Douglas Lode 15 }	~ AMC 326735 }

9:00 A.M.  
PHOENIX, ARIZONA

JUL 21 '95

RECEIVED  
BLM AZ STAFF OFFICE

165

Douglas Millsite Claims  
Section 12, Township 24 South, Range 25 East, and  
Section 7, Township 24 South, Range 26 East  
Cochise County, Arizona

Owner: Chemical Lime Company (Formerly Chemstar Lime Company)  
P.O. Box 121874  
Fort Worth, Texas 76121-1874

<u>Claim Name</u>	<u>BLM Serial Number</u>
Douglas Millsite 1	AMC 326736
Douglas Millsite 2	AMC 326737
Douglas Millsite 3	AMC 326738
Douglas Millsite 4	AMC 326739
Douglas Millsite 5	AMC 326740
Douglas Millsite 6	AMC 326741
Douglas Millsite 7	AMC 326742
Douglas Millsite 8	AMC 326743

Total claims: 8

9:00 A.M.  
PHOENIX, ARIZONA

JUL 21 '95

RECEIVED  
81 H. A. STATE OFFICE

8 2

Cemetery Millsite Claim

Section 6, Township 24 South, Range 26 East  
Cochise County, Arizona

Owner: Chemical Lime Company (Formerly Chemstar Lime Company)  
P. O. Box 121874  
Fort Worth, TX 76121

Claim Name

BLM Serial Number

Cemetery ✓

AMC 327294 ✓

9:00 A.M.  
PHOENIX, ARIZONA

JUL 21 95

RECEIVED  
BLM AZ STATE OFFICE

17

Exhibit "A"

Lime Hill Lode Claims  
Section 1, Township 24 South, Range 25 East  
Cochise County, Arizona

9:00 A.M.  
PHOENIX, ARIZONA

JUL 21 '95

RECEIVED  
BLM, AZ STATE OFFICE

Owner: Chemical Lime Company (Formerly Chemstar Lime Company)  
P.O. Box 121874  
Fort Worth, Texas 76121-1874

<u>Claim Name</u>	<u>BLM Serial Number</u>
LHL 1 ✓	AMC 331602 ✓
LHL 2 } ✓	AMC 302834 } ✓
LHL 3 } ✓	AMC 302835 } ✓
LHL 4 } ✓	AMC 302836 } ✓

Total claims: 4

(4) 6

CHEMICAL LIME COMPANY FORT WORTH, TEXAS

NO. 020319

B0508	BUREAU OF LAND MANAGEMENT-AZ	7/20/95	20319		
DATE	INVOICE NO.	DESCRIPTION	AMOUNT	DISCOUNT	NET AMOUNT
7/17/95	ASSESSMENT	AZ CLAIMS ASSESSME	13400.00	0.00	13400.00

TOTALS	13400.00	0.00	13400.00
--------	----------	------	----------

9:00 A.M.  
PHOENIX, ARIZONA

JUL 27 '95

RECEIVED  
R.L.M. AZ STATE OFFICE



Is your RETURN ADDRESS completed on the reverse side?

**SENDER:**

- Complete items 1 and/or 2 for additional services.
- Complete items 3, and 4a & b.
- Print your name and address on the reverse of this form so that we can return this card to you.
- Attach this form to the front of the mailpiece, or on the back if space does not permit.
- Write "Return Receipt Requested" on the mailpiece below the article number.
- The Return Receipt will show to whom the article was delivered and the date delivered.

I also wish to receive the following services (for an extra fee):

- 1.  Addressee's Address
- 2.  Restricted Delivery

Consult postmaster for fee.

3. Article Addressed to:  
 Bureau of Land Mgmt  
 Arizona State Office  
 P.O. Box 10563  
 Phoenix, AZ 85011

4a. Article Number  
 P 388 811 183

4b. Service Type  
 Registered     Insured  
 Certified     COD  
 Express Mail     Return Receipt for Merchandise

7. Date of Delivery

5. Signature (Addressee)


8. Addressee's Address (Only if requested and fee is paid)

6. Signature (Agent)

Thank you for using Return Receipt Service.

**CHEMICAL LIME**

TECHNICAL DEVELOPMENT CENTER  
P.O. Box 121874  
Fort Worth, TX 76121-1874



RECEIVED  
BUREAU OF LAND MANAGEMENT  
PHOENIX, ARIZONA

Chemical Lime Company  
P. O. Box 121874  
Fort Worth, TX 76121

---

Bureau of Land Management  
Arizona State Office  
P. O. Box 16563  
Phoenix, AZ 85011

RECEIVED  
B.L.M. AZ STATE OFFICE

JUL 21 '95

5000 AVE.  
PHOENIX, ARIZONA

Form 1370-41  
(March 1984)

UNITED STATES  
DEPARTMENT OF THE INTERIOR  
BUREAU OF LAND MANAGEMENT

RECEIPT AND ACCOUNTING ADVICE

NO. **2147324**

Subject:

CLAIM MAINTENANCE FEE 1996

(134)

WB/AZ

07/27/95

Applicant:

CHEMICAL LIME CO.  
PO BOX 121874  
FORTWORTH TX. 76121-1874

2 5 13

13,400.00

Remitter: SAME CK. # 020319  
817-732-8164

Assignor:

LEASE MANAGEMENT DATA  NEW  UPDATE  PAYMENT

ORIGINAL SERIAL NO.	ASG.	TYPE	ST.	CTY.	FUND SYMBOL	ACRES/UNITS	RATE
AMC 331602, ET AL							

AMOUNT	ANV. DATE	EXP. DATE	BILL CYC.	S/C	DISTRICT	NEXT BILL	MISC. DATA	U of M	ACTUAL UNITS

ASSIGNMENT SERIAL NO.	ASG.	TYPE	ST.	CTY.	FUND SYMBOL	ACRES/UNITS	RATE

AMOUNT	ANV. DATE	EXP. DATE	BILL CYC.	S/C	DISTRICT	NEXT BILL	MISC. DATA	U of M	ACTUAL UNITS

APPLY REMITTANCE				Remarks:
ACTION	FUND SYMBOL	CTY.	AMOUNT	
FILING FEE				295242-45 318740-45- 318857- 318846/ 318859-
RENTAL				299902-03 318755-56- 318861- 302834-36 318761- 318872-76
				302853-57 318767-68- 318890- 312579-82 318773- 318904- 318701-04 318816-17- 318915-20
UNEARNED				318710-13 318819-21- 318930- 318720 318829- 318939-41 ✓
REFUND				318723-33 318833- 319694-704
TOTAL				318841-42- 319722-27-
AMOUNT DUE				DATE: 325951-56-

<input type="checkbox"/> Lease in Escrow?		<b>FOR MMS USE ONLY</b>	
<input type="checkbox"/> KGS?	Of Interest?	BILLEE	FOREST REFUGE
<input type="checkbox"/> Auto Escalates?	Operating Rights?	NUMBER	
<input type="checkbox"/> Auto Renew?	Operator	OCS SECTION	
	Bond Filed?	CODE	

326721-30 - 329405 - 319676-579  
326732-43 - 331174/  
327294 - 221102

Exhibit "A"

Owner: Chemical Lime Company (Formerly Chemstar Lime Company)  
P.O. Box 121874  
Fort Worth, Texas 76121-1874

9:00 A.M.  
PHOENIX, ARIZONA

AUG 23 '94

RECEIVED  
BLM, AZ STATE OFFICE

AMC 295242

<u>Claim Name</u>	<u>BLM Serial Number</u>
HS # 5	AMC 295242
HS # 6	AMC 295243
HS # 7	AMC 295244
HS # 8	AMC 295245
Howard Sidney # 3	AMC 299902
Howard Sidney # 4	AMC 299903
LHL 2	AMC 302834
LHL 3	AMC 302835
LHL 4	AMC 302836
GCL 17	AMC 302853
GCL 18	AMC 302854
GCL 19	AMC 302855
GCL 20	AMC 302856
GCL 21 Amended	AMC 302857
Alison #1	AMC 312579
Howard Sidney # 1	AMC 312580
Howard Sidney # 2	AMC 312581
Lisa #1	AMC 312582
Meredith #1	AMC 312676
Nancie #1	AMC 312677
Susan #1	AMC 312678
Tracy #1	AMC 312679
AC 70	AMC 318701
AC 71	AMC 318702
AC 72	AMC 318703
AC 73	AMC 318704
AC 79	AMC 318710
AC 80	AMC 318711
AC 81	AMC 318712
AC 82	AMC 318713
AC 89	AMC 318720
AC 92	AMC 318723
AC 93	AMC 318724
AC 94	AMC 318725
AC 95	AMC 318726
AC 96	AMC 318727
AC 97	AMC 318728
AC 98	AMC 318729
AC 99	AMC 318730
AC 100	AMC 318731

299902  
302812  
312579  
312676  
318632  
318802  
319667  
325951  
326721  
327294  
331174

9-7-94-JB  
ENTERED IN COMPUTER

95 Maintenance fee  
E. Stahl  
9-9-94

RECEIVED  
R.I.M. AZ STATE OFFICE

AUG 23 '94

9:00 A.M.  
PHOENIX, ARIZONA

AC 101	AMC 318732
AC 102	AMC 318733
AC 109	AMC 318740
AC 110	AMC 318741
AC 111	AMC 318742
AC 112	AMC 318743
AC 113	AMC 318744
AC 114	AMC 318745
AC 124	AMC 318755
AC 125	AMC 318756
AC 130	AMC 318761
AC 136	AMC 318767
AC 137	AMC 318768
AC 142	AMC 318773
SDL 15	AMC 318816
SDL 16	AMC 318817
SDL 18	AMC 318819
SDL 19	AMC 318820
SDL 20	AMC 318821
SDL 28	AMC 318829
SDL 32	AMC 318833
SDL 40	AMC 318841
SDL 41	AMC 318842
SDL 43	AMC 318844
SDL 45	AMC 318846
SDL 56	AMC 318857
SDL 58	AMC 318859
SDL 60	AMC 318861
SDL 71	AMC 318872
SDL 72	AMC 318873
SDL 73	AMC 318874
SDL 74	AMC 318875
SDL 75	AMC 318876
SDL 89	AMC 318890
SDL 103	AMC 318904
SDL 114	AMC 318915
SDL 115	AMC 318916
SDL 116	AMC 318917
SDL 117	AMC 318918
SDL 118	AMC 318919
SDL 119	AMC 318920
SDL 129	AMC 318930
SDL 133	AMC 318939
SDL 139	AMC 318940
SDL 140	AMC 318941
PML 28	AMC 319694
PML 29	AMC 319695
PML 30	AMC 319696
PML 31	AMC 319697
PML 32	AMC 319698

PML 33	AMC 319699
PML 34	AMC 319700
PML 35	AMC 319701
PML 36	AMC 319702
PML 37	AMC 319703
PML 38	AMC 319704
PML 56	AMC 319722
PML 57	AMC 319723
PML 58	AMC 319724
PML 59	AMC 319725
PML 60	AMC 319726
PML 61	AMC 319727
Susan 2	AMC 325951
Susan 3	AMC 325952
Susan 4	AMC 325953
Susan 5	AMC 325954
Howard Sidney #9	AMC 325955
Howard Sidney #10	AMC 325956
Douglas Lode 1	AMC 326721
Douglas Lode 2	AMC 326722
Douglas Lode 3	AMC 326723
Douglas Lode 4	AMC 326724
Douglas Lode 5	AMC 326725
Douglas Lode 6	AMC 326726
Douglas Lode 7	AMC 326727
Douglas Lode 8	AMC 326728
Douglas Lode 9	AMC 326729
Douglas Lode 10	AMC 326730
Douglas Lode 11	AMC 326731
Douglas Lode 12	AMC 326732
Douglas Lode 13	AMC 326733
Douglas Lode 14	AMC 326734
Douglas Lode 15	AMC 326735
Douglas Millsite 1	AMC 326736
Douglas Millsite 2	AMC 326737
Douglas Millsite 3	AMC 326738
Douglas Millsite 4	AMC 326739
Douglas Millsite 5	AMC 326740
Douglas Millsite 6	AMC 326741
Douglas Millsite 7	AMC 326742
Douglas Millsite 8	AMC 326743
Cemetery	AMC 327294
Douglas Lode 3A	AMC 331174

9:00 A.M.  
PHOENIX, ARIZONA

AUG 23 '94

RECEIVED  
BLM/AZ STATE OFFICE



**CHEMICAL LIME**

August 23, 1994

**SENT CERTIFIED RETURN RECEIPT REQUESTED**

Bureau of Land Management  
Arizona State Office  
P.O. Box 16563  
Phoenix, Arizona 85011

9:00 A.M.  
PHOENIX, ARIZONA

AUG 23 '94

RECEIVED  
BLM AZ STATE OFFICE

Attention: Records and Title Section

Re: 1995 Maintenance Fees

To Whom It May Concern:


In accordance with the Omnibus Budget Reconciliation Act of August 10, 1993 (Public Law 103-66, 107 Stat. 312), please find enclosed Affidavits of Proof of Labor and/or Evidence of Payment for the 1995 assessment year.

The owner of the mining claims is **Chemical Lime Company** (Formerly Chemstar Lime Company) and the current mailing address is **P.O. Box 121874, Fort Worth, Texas 76121-1874.**

Also enclosed is our company check in the amount of \$13,300.00 which represents the claim maintenance fee of \$100.00 per claim for the 1995 assessment year.

Please return the accounting advice confirmation for receipt and a BLM file-stamped copy of the affidavit to the undersigned. If any further information is needed, please inform the undersigned so that we may comply within the time required by law within which to file.

Sincerely,

  
Michael W. Bonnell  
Geotechnician





326721  
325951  
302812  
312579  
299902  
295242  
312676  
319667  
318632  
318802

SR

1-29-94

August 17, 1993

**SENT CERTIFIED RETURN RECEIPT REQUESTED**

Bureau of Land Management  
Arizona State Office  
Post Office Box 16563  
Phoenix, Arizona 85011

Attention: Records and Title Section

Re: Filing 1993 and 1994 Rental Fees

To Whom It May Concern:

In accordance with Public Law 102-381 of October 5, 1992, 106 Stat. 1374, 1378-79, please find enclosed for filing Affidavits of Evidence of Payment for the 1993 and 1994 annual rental fees, together with copies to be certified and returned to this office.

The owner of the mining claims is Chemstar Lime Company and the current mailing address is P.O. Box 121874, Fort Worth, Texas 76121-1874.

Also enclosed will be found a check in the amount of \$23,300.00 which represents the annual rental fee of \$100.00 for the 1993 and 1994 fiscal years.

Please return the accounting advice confirmation for receipt and a BLM file-stamped copy of the affidavits to this office. If any further information is needed to comply, please inform the undersigned so that we may supply same within the time required by law within which to file.

Sincerely,

*Michael W. Bonnell*  
Michael W. Bonnell  
Geotechnician

*94 Rental*  
**ENTERED IN COMPUTER**  
*8/30/93 Sears*

9:00 A.M.  
PHOENIX, ARIZONA

Aug 19 '93

RECEIVED  
BLM, AZ STATE OFFICE

CHEMICAL MANAGEMENT CO., INC.

13184

BLM - Arizona State Office

\$ 23,300.00

1993/1994 Rental Fees

7306-286-330

9:00 A.M.  
PHOENIX, ARIZONA

AUG 19 '93

RECEIVED  
BLM, AZ STATE OFFICE



Exhibit "A"

Douglas Lode Claims  
Sections 1 & 12, Township 24 South, Range 25 East, and  
Section 7, Township 24 South, Range 26 East  
Cochise County, Arizona

Owner: Chemstar Lime Company  
P.O. Box 121874  
Fort Worth, Texas 76121-1874

<u>Claim Name</u>	<u>BLM Serial Number</u>
Douglas Lode 1	AMC 326721
Douglas Lode 2	AMC 326722
Douglas Lode 3	AMC 326723
Douglas Lode 4	AMC 326724
Douglas Lode 5	AMC 326725
Douglas Lode 6	AMC 326726
Douglas Lode 7	AMC 326727
Douglas Lode 8	AMC 326728
Douglas Lode 9	AMC 326729
Douglas Lode 10	AMC 326730
Douglas Lode 11	AMC 326731
Douglas Lode 12	AMC 326732
Douglas Lode 13	AMC 326733
Douglas Lode 14	AMC 326734
Douglas Lode 15	AMC 326735

9:00 A.M.  
PHOENIX, ARIZONA

AUG 19 '93

RECEIVED  
BLM, AZ STATE OFFICE

94 Renta)  
ENTERED IN COMPUTER  
8/30/93 Skins



**Exhibit "A"**

**Douglas Millsite Claims  
Section 12, Township 24 South, Range 25 East, and  
Section 7, Township 24 South, Range 26 East  
Cochise County, Arizona**

**Owner: Chemstar Lime Company  
P.O. Box 121874  
Fort Worth, Texas 76121-1874**

<u>Claim Name</u>		<u>BLM Serial Number</u>
Douglas Millsite	1	AMC 326736
Douglas Millsite	2	AMC 326737
Douglas Millsite	3	AMC 326738
Douglas Millsite	4	AMC 326739
Douglas Millsite	5	AMC 326740
Douglas Millsite	6	AMC 326741
Douglas Millsite	7	AMC 326742
Douglas Millsite	8	AMC 326743

**Total claims: 8**

9:00 A.M.  
PHOENIX, ARIZONA

Aug 19 '93

RECEIVED  
BLM, AZ STATE OFFICE

94 Rental  
ENTERED IN COMPUTER

8/30/93  
Sromo





Exhibit "A"

Douglas Placer Claims  
Sections 1 & 12, Township 24 South, Range 25 East  
Cochise County, Arizona

Owner: Chemstar Lime Company  
P.O. Box 121874  
Fort Worth, Texas 76121-1874

<u>Claim Name</u>	<u>BLM Serial Number</u>
Susan 2	325951
Susan 3	325952
Susan 4	325953
Susan 5	325954
Howard Sidney #9	325955
Howard Sidney #10	325956

Total claims: 6

9:00 A.M.  
PHOENIX, ARIZONA

AUG 19 1993

RECEIVED  
BLM, AZ STATE OFFICE

94 Rental  
ENTERED IN COMPUTER

8/30/93

Flora





Exhibit "A"

Glance Creek Lode Mining Claims  
Section 3, Township 24 South, Range 25 East  
Cochise County, Arizona

Owner: Chemstar Lime Company  
P.O. Box 121874  
Fort Worth, Texas 76121-1874

Claim Name

BLM Serial Number

G C L 17	AMC 302853
G C L 18	AMC 302854
G C L 19	AMC 302855
G C L 20	AMC 302856
G C L 21 Amended	AMC 302857

Total claims: 5

9:00 A.M.  
PHOENIX, ARIZONA

Aug 19 '93

RECEIVED  
BLM, AZ STATE OFFICE

93 + 94 Rental  
ENTERED IN COMPUTER

8/30/93  
SRues

**AFTER RECORDING RETURN TO:**

Michael W. Bonnell  
Chemical Lime Company  
P.O. Box 121874  
Fort Worth, TX 76121

**EVIDENCE OF PAYMENT**

Annual Rental Fee for Fiscal Years 1993 and 1994

STATE OF TEXAS )  
 ) SS.  
COUNTY OF TARRANT )

TO ALL WHOM IT MAY CONCERN:

This will serve as a notice that the owner or claimant of the mining claim(s) listed in Exhibit "A" has paid the annual rental fee of \$100.00 for each mining claim or mill site, for each of the assessment years beginning on September 1, 1992 and September 1, 1993, as required under Public Law 102-381 of October 5, 1992, 106 Stat. 1374, 1378-79, and intends to continue to hold such claims as authorized by the General Mining Law of 1872.

Name and Address of Client or Owner:

Chemstar Lime Company  
P.O. Box 121874  
Fort Worth, Texas 76121-1874

Dated this 16<sup>th</sup> day of August, 1993

Michael W. Bonnell  
Michael W. Bonnell  
Geotechnician for Chemical Lime Company

9:00 A.M.  
PHOENIX, ARIZONA

AUG 19 '93

RECEIVED  
N.M. AZ STATE OFFICE

Subscribed and sworn to before me  
this 12 day of August, 1993

Kitty L. Bookout  
Notary Public



\*\*\*\*\*  
\* RECORDER'S STAMP \*  
\*  
\*  
\*  
\*  
\*  
\*  
\*  
\*  
\*  
\*  
\*  
\*

93 + 94 (rental)  
ENTERED IN COMPUTER

Exhibit "A"

Douglas Plant Placer Claims  
Sections 1 & 12, Township 24 South, Range 25 East, and  
Section 7, Township 24 South, Range 26 East  
Cochise County, Arizona

Owner: Chemstar Lime Company  
P.O. Box 121874  
Fort Worth, Texas 76121-1874

<u>Claim Name</u>	<u>BLM Serial Number</u>
Howard Sidney # 1 \	AMC 312580 \
Howard Sidney # 2 \	AMC 312581 \
Howard Sidney # 3 \	AMC 299902 \
Howard Sidney # 4 \	AMC 299903 \
HS # 5 )	AMC 295242 )
HS # 6 )	AMC 295243 )
HS # 7 )	AMC 295244 )
HS # 8 )	AMC 295245 )
Alison #1 ✓	AMC 312579 ✓
Lisa #1 ✓	AMC 312582 ✓
Meredith #1 ✓	AMC 312676 )
Nancie #1 ✓	AMC 312677 )
Susan #1 ✓	AMC 312678 )
Tracy #1 ✓	AMC 312679 )

Total claims: 14

9:00 A.M.  
PHOENIX, ARIZONA

AUG 19 '93

RECEIVED  
BLM, AZ STATE OFFICE

93 + 94 Rental  
ENTERED IN COMPUTER  
8/30/93 Serna



Exhibit "A"

Pedregosa Mountain  
PML Lode Claims  
Sections 18, 19, & 30, Township 21 South, Range 30 East  
Cochise County, Arizona

Owner: Chemstar Lime Company  
P.O. Box 121874  
Fort Worth, Texas 76121-1874

<u>Claim Name</u>	<u>BLM Serial Number</u>
PML 28	AMC 319694
PML 29	AMC 319695
PML 30	AMC 319696
PML 31	AMC 319697
PML 32	AMC 319698
PML 33	AMC 319699
PML 34	AMC 319700
PML 35	AMC 319701
PML 36	AMC 319702
PML 37	AMC 319703
PML 38	AMC 319704
PML 56	AMC 319722
PML 57	AMC 319723
PML 58	AMC 319724
PML 59	AMC 319725
PML 60	AMC 319726
PML 61	AMC 319727

9:00 A.M.  
PHOENIX, ARIZONA

Aug 19 '93

RECEIVED  
BLM, AZ STATE OFFICE

93 & 94 Rental  
ENTERED IN COMPUTER  
8/30/93 Skwas



Exhibit "A"

Lime Hill Lode Claims  
Section 1, Township 24 South, Range 25 East  
Cochise County, Arizona

Owner: Chemstar Lime Company  
P.O. Box 121874  
Fort Worth, Texas 76121-1874

<u>Claim Name</u>	<u>BLM Serial Number</u>
L H L 2	AMC 302834
L H L 3	AMC 302835
L H L 4	AMC 302836

Total claims: 3

9:00 A.M.  
PHOENIX, ARIZONA

AUG 19 1993

RECEIVED  
BLM, AZ STATE OFFICE

93 + 94 Renta'  
ENTERED IN COMPUTER  
8/30/93 Skras





Exhibit "A"

Ray-Superior Project  
AC Lode Claims

Sections 23, 24, 26, & 35, Township 2 South, Range 12 East,  
Sections 19, 20, 29, 30, 31, & 32, Township 2 South, Range 13 East,  
Section 1, Township 3 South, Range 12 East, and  
Sections 5 & 6, Township 3 South, Range 13 East  
Pinal County, Arizona

Owner: Chemstar Lime Company  
P.O. Box 121874  
Fort Worth, Texas 76121-1874

<u>Claim Name</u>	<u>BLM Serial Number</u>
AC 70	AMC 318701
AC 71	AMC 318702
AC 72	AMC 318703
AC 73	AMC 318704
AC 79	AMC 318710
AC 80	AMC 318711
AC 81	AMC 318712
AC 82	AMC 318713
AC 89	AMC 318720
AC 92	AMC 318723
AC 93	AMC 318724
AC 94	AMC 318725
AC 95	AMC 318726
AC 96	AMC 318727
AC 97	AMC 318728
AC 98	AMC 318729
AC 99	AMC 318730
AC 100	AMC 318731
AC 101	AMC 318732
AC 102	AMC 318733
AC 109	AMC 318740
AC 110	AMC 318741
AC 111	AMC 318742
AC 112	AMC 318743
AC 113	AMC 318744
AC 114	AMC 318745
AC 124	AMC 318755
AC 125	AMC 318756
AC 130	AMC 318761
AC 136	AMC 318767
AC 137	AMC 318768
AC 142	AMC 318773

93 + 94 Rental  
**ENTERED IN COMPUTER**

8/30/93 Skives

9:00 A.M.  
PHOENIX, ARIZONA

Aug 19 '93

RECEIVED  
BLM, AZ STATE OFFICE



Exhibit "A"

Stardust Project  
Sections 10 - 15, 23, & 24, Township 3 South, Range 15 East, G.&S.R.M.  
Sections 18 & 19, Township 3 South, Range 16 East, G.&S.R.M.  
Gila County, Arizona

Owner: Chemstar Lime Company  
P.O. Box 121874  
Fort Worth, Texas 76121-1874

<u>Claim Name</u>	<u>BLM Serial Number</u>
SDL 15	AMC 318816
SDL 16	AMC 318817
SDL 18	AMC 318819
SDL 19	AMC 318820
SDL 20	AMC 318821
SDL 28	AMC 318829
SDL 32	AMC 318833
SDL 40	AMC 318841
SDL 41	AMC 318842
SDL 43	AMC 318844
SDL 45	AMC 318846
SDL 56	AMC 318857
SDL 58	AMC 318859
SDL 60	AMC 318861
SDL 71	AMC 318872
SDL 72	AMC 318873
SDL 73	AMC 318874
SDL 74	AMC 318875
SDL 75	AMC 318876
SDL 89	AMC 318890
SDL 103	AMC 318904
SDL 114	AMC 318915
SDL 115	AMC 318916
SDL 116	AMC 318917
SDL 117	AMC 318918
SDL 118	AMC 318919
SDL 119	AMC 318920
SDL 129	AMC 318930
SDL 138	AMC 318939
SDL 139	AMC 318940
SDL 140	AMC 318941

9:00 A.M.  
PHOENIX, ARIZONA

Aug 19 '93

RECEIVED  
BLM, AZ STATE OFFICE

93 294 Rental  
ENTERED IN COMPUTER  
8/30/93 Spurns

Form 1370-41  
(March 1984)

UNITED STATES  
DEPARTMENT OF THE INTERIOR  
BUREAU OF LAND MANAGEMENT

RECEIPT AND ACCOUNTING ADVICE

No. 1901017<sup>04</sup>

WG/AZ 08/19/93

Subject: CLAIM RENTAL FEE 1993 & 1994 (102) 2 34 13  
CLAIM RENTAL FEE 1994 (29) ✓

23,300.00

Applicant: CHEMICAL MANAGEMENT CO. INC  
BOX 121874  
FORT WORTH TX. 76121-1874

SAME CK. # 13184  
817-732-8164

Remitter:

Assignor:

LEASE MANAGEMENT DATA  NEW  UPDATE  PAYMENT

ORIGINAL SERIAL NO.	ASG.	TYPE	ST.	CTY.	FUND SYMBOL	ACRES/UNITS	RATE
AMC 318816, ET AL							

AMOUNT	ANV. DATE	EXP. DATE	BILL CYC.	S/C	DISTRICT	NEXT BILL	MISC. DATA	U of M	ACTUAL UNITS

ASSIGNMENT SERIAL NO.	ASG.	TYPE	ST.	CTY.	FUND SYMBOL	ACRES/UNITS	RATE

AMOUNT	ANV. DATE	EXP. DATE	BILL CYC.	S/C	DISTRICT	NEXT BILL	MISC. DATA	U of M	ACTUAL UNITS

APPLY REMITTANCE

ACTION	FUND SYMBOL	CTY.	AMOUNT
FILING FEE			
RENTAL			
UNEARNED			
REFUND			
TOTAL			
AMOUNT DUE			

Remarks:

BY:

DATE:

FOR MMS USE ONLY

<input type="checkbox"/> Lease in Escrow?	Of Interest? Operating Rights? Operator Bond Filed?	BILLEE	FOREST REFUGE
<input type="checkbox"/> KGS?		NUMBER	
<input type="checkbox"/> Auto Escalates?		OCS SECTION	
<input type="checkbox"/> Auto Renew?		CODE	

CASE FOLDER COPY

295242

299902

302812

SR

ly

After Recording Return To:

Earl W. Abbott  
3841 Amador Way  
Reno, Nevada 89502

AFFIDAVIT OF PERFORMANCE OF ANNUAL LABOR

STATE OF NEVADA )  
                          ) ss.  
County of Washoe)

Earl W. Abbott, being duly sworn, deposes and says that he is a citizen of the United States and more than eighteen years of age, resides at 3841 Amador Way, in Reno, Washoe County, Nevada, is personally acquainted with the unpatented placer mining claims listed below and located in Section 1, Township 24 South, Range 25 East, Cochise County, Arizona.

<u>Claim Name</u>	<u>Cochise County</u>		<u>BLM Serial Number</u>
	<u>Book</u>	<u>Page</u>	
Howard Sidney No. 3 \	9102	1889	AMC 299902
Howard Sidney No. 4 \	9102	1890	AMC 299903
HS #5	9040	7204	AMC 295242
HS #6	9040	7205	AMC 295243
HS #7	9040	7206	AMC 295244
HS #8	9040	7207	AMC 295245
LHP 1	9002	3323	AMC 302812
LHP 2	9002	3324	AMC 302813
LHP 3	9002	3325	AMC 302814

That between the 1st day of September, 1991, A.D. and 31st day of August, 1992, A.D., at least Nine Hundred Dollars (\$900.00) worth of work and improvements were done and performed upon said group of contiguous claims, not including the location of said claims. Such work and improvements were made by and at the expense of Chemstar Lime Company, owner of said claims, for the purpose of complying with the laws of the United States pertaining to assessment or annual work, and Steve Bell, Quarry Superintendent was the person employed by the owner and who labored upon said group of claims, did said work and improvements, the same being as follows, to wit: Drilling, blasting, mining, and processing rock upon the Howard Sidney No. 3 and Howard Sidney No. 4 claims, for the benefit of all of the claims in the group.

Earl W. Abbott  
Earl W. Abbott,  
Agent for Chemstar Lime Company

Subscribed and sworn before me  
this 10 day of December, 1992

Vicky Brough-Barron  
Notary Public



PHOENIX, ARIZONA  
9:00 A.M.

DEC 22 '92

RECEIVED  
B.L.M. AZ STATE OFFICE





EXHIBIT "A"

MINING CLAIM

AMC #

Alison No. 1 Amended ✓  
 Nanci No. 1  
 Tracy No. 1  
 Meredith No. 1  
 Susan No. 1  
 Lisa No. 1 ✓  
 Howard Sidney No. 1 >  
 Howard Sidney No. 2 >  
 HS #3 >  
 HS #4 >  
 HS #5 >  
 HS #6 >  
 HS #7 >  
 HS #8 >  
 LHP -1 >  
 LHP -2 >  
 LHP -3 >

312579 ✓  
~~312676~~ ✓ 312677  
~~312677~~ ✓ 312679  
~~312678~~ ✓ 312676  
~~312679~~ ✓ 312678  
 312582 ✓  
 312580 ✓  
 312581 ✓  
 299902 ✓  
 299903 ✓  
 295242 ✓  
 295243 ✓  
 295244 ✓  
 295245 ✓  
 302812 ✓  
 302813 ✓  
 302814 ✓

312676 - *Howard Sidney No. 1*  
 312677 - *Howard Sidney #11*  
 312678 - *Howard Sidney*  
 312679 - *Howard Sidney*

RECEIVED  
 D.L.M. AZ STATE OFFICE  
 DEC 23 '91  
 900 PHOENIX, ARIZONA



FEE # 911225068  
 OFFICIAL RECORDS  
 COCHISE COUNTY  
 DATE 12/12/91 HOUR 4

REQUEST OF  
 CHEMSTAR LIME CO  
 CHRISTINE RHODES-RECORDER  
 FEE : 15.00 PAGES : 2

911225068  
 CHEMSTAR LIME CO  
 BOX 127  
 HENDERSON , NV. 89015

911225068



DEC 12 1991 5 x 4 PM RECEIVED  
PHOENIX, ARIZONA  
AZ STATE OFFICE  
DEC 23 1991

AFTER RECORDING RETURN TO:  
STANLEY T. KRUKOWSKI  
CHEMSTAR LIME COMPANY  
BMI COMPLEX, P.O. BOX 127  
HENDERSON, NV 89015

AFFIDAVIT OF ANNUAL ASSESSMENT WORK

STATE OF NEVADA  
COUNTY OF CLARK

ss.

I, Stanley T. Krukowski, on behalf of Chemstar Lime Company, do hereby certify the following:

I. That, as required and authorized by 30 U.S.C. Sec. 28, A.R.S. Sec. 27-208 and C.F.R. Secs. 3833.2-1 (b) and 3833.2-2, labor was performed, improvements were made, or expenditures for labor or improvements were made having a value in excess of One Thousand Six Hundred Dollars (U.S. \$1,600.00) on the contiguous unpatented GCP Placer Claims listed in Exhibit "A" and situated in Sections 33 and 34, Township 23 South, Range 25 East, Cochise County, Arizona.

II. That such expenditures, work, or improvements were made in the amount of at least One Hundred Dollars per claim, by or at the expense of Chemstar Lime Company, whose current mailing address is BMI Complex, P.O. Box 127, Henderson, Nevada 89015, for the assessment year ending September 1, 1991.

III. That such labor or improvements were performed or supervised by Steve Bell, Chemstar Lime Company, Route 1, Box 110, Douglas, Arizona 85607 on behalf of Chemstar Lime Company, BMI Complex, P.O. Box 127, Henderson, Nevada 89015.

IV. That said labor and improvements consisted of a drilling program and related activities performed on placer claims GCP 1 through GCP 4, GCP 9, GCP 12 and 13, for the benefit of the group facilitating the development of the claims as a mine and the extraction of ore therefrom.

V. That each claim herein described is held and claimed by the owner for the valuable minerals contained therein, and the owner intends to continue development of each such claim, and that, as authorized and permitted by 43 U.S.C. Sec. 1744 (a), A.R.S. Sec. 27-208, and 43 C.F.R. Secs. 3833.2-1(b), 3833.2-3(a), and for each mining claim described above, NOTICE OF INTENTION TO HOLD THE MINING CLAIM is hereby given, and that, without reference to the performance of labor and making of improvements annually or the filing of this Affidavit as evidence thereof, the owner intends to hold and develop each such claim as authorized by the General Mining Law of 1872, as amended. 30 U.S.C. Secs. 22 et. seq.

*Stanley T. Krukowski*  
Stanley T. Krukowski  
Geologist for Chemstar Lime Company

Subscribed and sworn before me  
this 9th day of December, 1991.

*Cathleen E. Harris*  
Notary Public




EXHIBIT "A"

MINING CLAIM

AMC #

GCP -1  
 GCP -2  
 GCP -3  
 GCP -4  
 GCP -5  
 GCP -6  
 GCP -7  
 GCP -8  
 GCP -9  
 GCP-10  
 GCP-11  
 GCP-12  
 GCP-13  
 GCP-14

302815  
 302816  
 302817  
 302818  
 302819  
 302820  
 302821  
 302822  
 302823  
 302824  
 302825  
 302826  
 302827  
 302828

RECEIVED  
 ALM AZ STATE OFFICE  
 DEC 23 1991  
 SUE HENDERSON  
 ENGINEER



FEE # 911225065  
 OFFICIAL RECORDS  
 COCHISE COUNTY  
 DATE 12/12/91 HOUR 4

911225065

REQUEST OF  
 CHEMSTAR LIME CO  
 CHRISTINE RHODES-RECORDER  
 FEE : 15.00 PAGES : 2

CHEMSTAR LIME CO  
 BOX 127  
 HENDERSON , NV. 89015

AFTER RECORDING RETURN TO:  
STANLEY T. KRUKOWSKI  
CHEMSTAR LIME COMPANY  
BMI COMPLEX, P.O. BOX 127  
HENDERSON, NV 89015

AFFIDAVIT OF ANNUAL ASSESSMENT WORK

STATE OF NEVADA

ss.

COUNTY OF CLARK

I, Stanley T. Krukowski, on behalf of Chemstar Lime Company, do hereby certify the following:

I. That, as required and authorized by 30 U.S.C. Sec. 28, A.R.S. Sec. 27-208 and C.F.R. Secs. 3833.2-1 (b) and 3833.2-2, labor was performed, improvements were made, or expenditures for labor or improvements were made having a value in excess of Five Hundred Dollars (U.S. \$500.00) on the contiguous unpatented GCP Placer Claims listed in Exhibit "A" and situated in Section 3, Township 24 South, Range 25 East, Cochise County, Arizona.

II. That such expenditures, work, or improvements were made in the amount of at least One Hundred Dollars per claim, by or at the expense of Chemstar Lime Company, whose current mailing address is BMI Complex, P.O. Box 127, Henderson, Nevada 89015, for the assessment year ending September 1, 1991.

III. That such labor or improvements were performed or supervised by Steve Bell, Chemstar Lime Company, Route 1, Box 110, Douglas, Arizona 85607 on behalf of Chemstar Lime Company, BMI Complex, P.O. Box 127, Henderson, Nevada 89015.

IV. That said labor and improvements consisted of a drilling program and related activities performed on placer claims GCP 15 and GCP 18 for the benefit of the group facilitating the development of the claims as a mine and the extraction of ore therefrom.

V. That each claim herein described is held and claimed by the owner for the valuable minerals contained therein, and the owner intends to continue development of each such claim, and that, as authorized and permitted by 43 U.S.C. Sec. 1744 (a), A.R.S. Sec. 27-208, and 43 C.F.R. Secs. 3833.2-1(b), 3833.2-3(a), and for each mining claim described above, NOTICE OF INTENTION TO HOLD THE MINING CLAIM is hereby given, and that, without reference to the performance of labor and making of improvements annually or the filing of this Affidavit as evidence thereof, the owner intends to hold and develop each such claim as authorized by the General Mining Law of 1872, as amended. 30 U.S.C. Secs. 22 et. seq.

*Stanley T. Krukowski*

Stanley T. Krukowski  
Geologist for Chemstar Lime Company

RECEIVED  
BLM AZ STATE OFFICE  
DEC 23 '91  
GEOLOGICAL  
PHOENIX, ARIZONA

Subscribed and sworn before me  
this 9<sup>th</sup> day of December, 1991.

*Cathleen E. Harris*  
Notary Public




EXHIBIT "A"

MINING CLAIM

AMC #

GCP -15 )  
GCP -16 )  
GCP -17 )  
GCP -18 )

302829 )  
302830 )  
302831 )  
302832 )

5602 ARIZONA  
PHOENIX, ARIZONA

RECEIVED  
BLM, AZ STATE OFFICE  
DEC 23 '91



FEE # 911225067  
OFFICIAL RECORDS  
COCHISE COUNTY  
DATE 12/12/91 HOUR 4

REQUEST OF  
CHEMSTAR LIME CO  
CHRISTINE RHODES-RECORDER  
FEE : 15.00 PAGES : 2

911225067  
CHEMSTAR LIME CO  
BOX 127  
HENDERSON , NV. 89015

911225067

AFTER RECORDING RETURN TO:  
STANLEY T. KRUKOWSKI  
CHEMSTAR LIME COMPANY  
BMI COMPLEX, P.O. BOX 127  
HENDERSON, NV 89015

AFFIDAVIT OF ANNUAL ASSESSMENT WORK

STATE OF NEVADA

SS.

COUNTY OF CLARK

I, Stanley T. Krukowski, on behalf of Chemstar Lime Company, do hereby certify the following:

I. That, as required and authorized by 30 U.S.C. Sec. 28, A.R.S. Sec. 27-208 and C.F.R. Secs. 3833.2-1 (b) and 3833.2-2, labor was performed, improvements were made, or expenditures for labor or improvements were made having a value in excess of One Thousand Eight Hundred Dollars (U.S. \$1,800.00) on the contiguous unpatented Mining Claims listed in Exhibit "A" and situated in Sections 1 and 12, Township 24 South, Range 25 East and Sections 6 and 7, Township 24 South, Range 26 East, Cochise County, Arizona.

II. That such expenditures, work, or improvements were made in the amount of at least One Hundred Dollars per claim, by or at the expense of Chemstar Lime Company, whose current mailing address is BMI Complex, P.O. Box 127, Henderson, Nevada 89015, for the assessment year ending September 1, 1991.

III. That such labor or improvements were performed or supervised by Mike Eliassen, Plant Manager, Chemstar Lime Company, Route 1, Box 110, Douglas, Arizona 85607 on behalf of Chemstar Lime Company, BMI Complex, P.O. Box 127, Henderson, Nevada 89015.

IV. That said labor and improvements consisted of drilling, blasting, mining and processing rock. Such work was performed on unpatented mining claims LHL 1 through LHL 4, HS 3 and 4, Lisa No. 1, Susan No. 1, Meredith No. 1, Tracy No. 1, Nanci No. 1 and Alison No. 1 amended for the benefit of the group of contiguous unpatented mining claims listed in Exhibit "A" facilitating the development of the claims as a mine and the extraction of ore therefrom.

V. That each claim herein described is held and claimed by the owner for the valuable minerals contained therein, and the owner intends to continue development of each such claim, and that, as authorized and permitted by 43 U.S.C. Sec. 1744 (a), A.R.S. Sec. 27-208, and 43 C.F.R. Secs. 3833.2-1(b), 3833.2-3(a), and for each mining claim described above, NOTICE OF INTENTION TO HOLD THE MINING CLAIM is hereby given, and that, without reference to the performance of labor and making of improvements annually or the filing of this Affidavit as evidence thereof, the owner intends to hold and develop each such claim as authorized by the General Mining Law of 1872, as amended. 30 U.S.C. Secs. 22 et. seq.

*Stanley T. Krukowski*  
Stanley T. Krukowski  
Geologist for Chemstar Lime Company

STATE OF ARIZONA  
PHOENIX, ARIZONA

DEC 23 '91

RECEIVED  
BLM, AZ STATE OFFICE

Subscribed and sworn before me  
this 9<sup>th</sup> day of December, 1991.

*Cathleen E. Harris*  
Notary Public




EXHIBIT "A"

MINING CLAIM

AMC #

- ✓ Alison No. 1 Amended
- ✓ Nanci No. 1
- ✓ Tracy No. 1
- ✓ Meredith No. 1
- ✓ Susan No. 1
- ✓ Lisa No. 1
- ✓ Howard Sidney No. 1
- ✓ Howard Sidney No. 2
- ✓ HS #3
- ✓ HS #4
- ✓ HS #5
- ✓ HS #6
- ✓ HS #7
- ✓ HS #8
- LHL -1 Amended
- LHL -2
- LHL -3
- LHL -4

- 312579
- 312676
- 312677
- 312678
- 312679
- 312582
- 312580
- 312581
- 299902
- 299903
- 295242
- 295243
- 295244
- 295245
- 302833
- 203834
- 302835
- 302836

duplicate

9:00 AM  
PHOENIX, ARIZONA

Dec 23 '91

RECEIVED  
BLM, AZ STATE OFFICE



FEE # 911225069  
 OFFICIAL RECORDS  
 COCHISE COUNTY  
 DATE 12/12/91 HOUR 4

REQUEST OF  
 CHEMSTAR LIME CO  
 CHRISTINE RHODES-RECORDER  
 FEE : 15.00 PAGES : 2

911225069  
 CHEMSTAR LIME CO  
 BOX 127  
 HENDERSON , NV. 89015

911225069

AFTER RECORDING RETURN TO:  
STANLEY T. KRUKOWSKI  
CHEMSTAR LIME COMPANY  
BMI COMPLEX, P.O. BOX 127  
HENDERSON, NV 89015

DEC 16 1991 HP 2  
RECEIVED  
BLM. AZ STATE OFFICE  
DEC 23 '91  
302812  
312579  
312676  
299902  
SS. 295242  
SR

AFFIDAVIT OF ANNUAL ASSESSMENT WORK

STATE OF NEVADA  
COUNTY OF CLARK

I, Stanley T. Krukowski, on behalf of Chemstar Lime Company, do hereby certify the following:

I. That, as required and authorized by 30 U.S.C. Sec. 28, A.R.S. Sec. 27-208 and C.F.R. Secs. 3833.2-1 (b) and 3833.2-2, labor was performed, improvements were made, or expenditures for labor or improvements were made having a value in excess of One Thousand Six Hundred Dollars (U.S. \$1,600.00) on the contiguous unpatented GCL Lode Claims listed in Exhibit "A" and situated in Sections 33 and 34, Township 23 South, Range 25 East, Cochise County, Arizona.

II. That such expenditures, work, or improvements were made in the amount of at least One Hundred Dollars per claim, by or at the expense of Chemstar Lime Company, whose current mailing address is BMI Complex, P.O. Box 127, Henderson, Nevada 89015, for the assessment year ending September 1, 1991.

III. That such labor or improvements were performed or supervised by Steve Bell, Chemstar Lime Company, Route 1, Box 110, Douglas, Arizona 85607 on behalf of Chemstar Lime Company, BMI Complex, P.O. Box 127, Henderson, Nevada 89015.

IV. That said labor and improvements consisted of a drilling program and related activities performed on lode claims GCL 1 through GCL 4, GCL 10 and GCL 11, and GCL 14 and GCL 15 for the benefit of the group facilitating the development of the claims as a mine and the extraction of ore therefrom.

V. That each claim herein described is held and claimed by the owner for the valuable minerals contained therein, and the owner intends to continue development of each such claim, and that, as authorized and permitted by 43 U.S.C. Sec. 1744 (a), A.R.S. Sec. 27-208, and 43 C.F.R. Secs. 3833.2-1(b), 3833.2-3(a), and for each mining claim described above, NOTICE OF INTENTION TO HOLD THE MINING CLAIM is hereby given, and that, without reference to the performance of labor and making of improvements annually or the filing of this Affidavit as evidence thereof, the owner intends to hold and develop each such claim as authorized by the General Mining Law of 1872, as amended. 30 U.S.C. Secs. 22 et. seq.

*Stanley T. Krukowski*  
Stanley T. Krukowski  
Geologist for Chemstar Lime Company

Subscribed and sworn before me  
this 9th day of December, 1991.

*Cathleen E. Harris*  
Notary Public




EXHIBIT "A"

MINING CLAIM

AMC #

GCL -1  
GCL -2  
GCL -3  
GCL -4  
GCL -5  
GCL -6  
GCL -7  
GCL -8  
GCL -9  
GCL-10  
GCL-11  
GCL-12  
GCL-13  
GCL-14  
GCL-15  
GCL-16

302837  
302838  
302839  
302840  
302841  
302842  
302843  
302844  
302845  
302846  
302847  
302848  
302849  
302850  
302851  
302852

RECEIVED  
CLERK OF SUPERIOR COURT  
DEC 23 1991  
PHOENIX, ARIZONA



FEE # 911225064  
OFFICIAL RECORDS  
COCHISE COUNTY  
DATE 12/12/91 HOUR 4

REQUEST OF  
CHEMSTAR LIME CO  
CHRISTINE RHODES-RECORDER  
FEE : 15.00 PAGES : 2

911225064



AFTER RECORDING RETURN TO:  
STANLEY T. KRUKOWSKI  
CHEMSTAR LIME COMPANY  
BMI COMPLEX, P.O. BOX 127  
HENDERSON, NV 89015

AFFIDAVIT OF ANNUAL ASSESSMENT WORK

STATE OF NEVADA  
COUNTY OF CLARK

SS.

I, Stanley T. Krukowski, on behalf of Chemstar Lime Company, do hereby certify the following:

I. That, as required and authorized by 30 U.S.C. Sec. 28, A.R.S. Sec. 27-208 and C.F.R. Secs. 3833.2-1 (b) and 3833.2-2, labor was performed, improvements were made, or expenditures for labor or improvements were made having a value in excess of Five Hundred Dollars (U.S. \$500.00) on the contiguous unpatented GCL Lode Claims listed in Exhibit "A" and situated in Section 3, Township 24 South, Range 25 East, Cochise County, Arizona.

II. That such expenditures, work, or improvements were made in the amount of at least One Hundred Dollars per claim, by or at the expense of Chemstar Lime Company, whose current mailing address is BMI Complex, P.O. Box 127, Henderson, Nevada 89015, for the assessment year ending September 1, 1991.

III. That such labor or improvements were performed or supervised by Steve Bell, Chemstar Lime Company, Route 1, Box 110, Douglas, Arizona 85607 on behalf of Chemstar Lime Company, BMI Complex, P.O. Box 127, Henderson, Nevada 89015.

IV. That said labor and improvements consisted of a drilling program and related activities performed on lode claims GCL 17 and GCL 21 for the benefit of the group facilitating the development of the claims as a mine and the extraction of ore therefrom.

V. That each claim herein described is held and claimed by the owner for the valuable minerals contained therein, and the owner intends to continue development of each such claim, and that, as authorized and permitted by 43 U.S.C. Sec. 1744 (a), A.R.S. Sec. 27-208, and 43 C.F.R. Secs. 3833.2-1(b), 3833.2-3(a), and for each mining claim described above, NOTICE OF INTENTION TO HOLD THE MINING CLAIM is hereby given, and that, without reference to the performance of labor and making of improvements annually or the filing of this Affidavit as evidence thereof, the owner intends to hold and develop each such claim as authorized by the General Mining Law of 1872, as amended. 30 U.S.C. Secs. 22 et. seq.

*Stanley T. Krukowski*

Stanley T. Krukowski  
Geologist for Chemstar Lime Company

RECEIVED  
BLM, AZ STATE OFFICE  
DEC 23 '91  
900 MINERALS  
COCHISE COUNTY, ARIZONA

Subscribed and sworn before me  
this 9<sup>th</sup> day of December, 1991.

*Cathleen E. Harris*  
Notary Public




EXHIBIT "A"

MINING CLAIM

AMC #

GCL -17 }  
GCL -18 }  
GCL -19 }  
GCL -20 }  
GCL -21 }

302853 }  
302854 }  
302855 }  
302856 }  
302857 }

RECEIVED  
BUTTE STATE OFFICE  
DEC 23 1991  
9000 W. WILSON  
TUCSON, ARIZONA



FEE # 911225066  
OFFICIAL RECORDS  
COCHISE COUNTY  
DATE 12/12/91 HOUR 4

REQUEST OF  
CHEMSTAR LIME CO  
CHRISTINE RHODES-RECORDER  
FEE : 15.00 PAGES : 2

911225066  
CHEMSTAR LIME CO  
BOX 127  
HENDERSON , NV. 89015

911225066

**CHEMSTAR LIME**

CHEMSTAR, Inc.  
P.O. Box 127  
BMI Complex  
Henderson, NV 89015  
702-565-3833 FAX 702-565-7473

---

December 20, 1991

Bureau of Land Management  
Arizona State Office  
3707 North 7th Street  
Public Room, Third Floor  
Phoenix, Arizona 85014

RECEIVED  
DEC 23 1991  
BLM

Attention: Chief, Lands and Minerals Offices

Re: Affidavit of Annual Assessment Work

Enclosed please find our check in the amount of \$370.00 to cover the cost to record the enclosed Affidavits of Annual Assessment. There is a total of 74 claims.

Please return the recorded copies to our office at the address listed on the documents.

If there are any questions please contact me at (702) 565-3833. Thank you for your assistance.

Sincerely,



Pamela S. Villareal  
CHEMSTAR LIME COMPANY

Enclosures

cc: file

Form 1370-41  
(March 1984)

UNITED STATES  
DEPARTMENT OF THE INTERIOR  
BUREAU OF LAND MANAGEMENT

RECEIPT AND ACCOUNTING ADVICE

NO. 1718483

SM/AZ 12/24/91

Subject: AFFIDAVITS OF ASSESSMENT WORK (60) 2 11 12 300.00  
2 11 08 70.00

Applicant:  
CHEMSTAR INC.  
BMI COMPLEX  
P. O. BOX 127  
HENDERSON, NV 89015

SAME - CK #1832  
Remitter: 565-3833

Assignor:

LEASE MANAGEMENT DATA  NEW  UPDATE  PAYMENT

ORIGINAL SERIAL NO.	ASG.	TYPE	ST.	CTY.	FUND SYMBOL	ACRES/UNITS	RATE
AMC 302837, ET AL							

AMOUNT	ANV. DATE	EXP. DATE	BILL CYC.	S/C	DISTRICT	NEXT BILL	MISC. DATA	U of M	ACTUAL UNITS

ASSIGNMENT SERIAL NO.	ASG.	TYPE	ST.	CTY.	FUND SYMBOL	ACRES/UNITS	RATE

AMOUNT	ANV. DATE	EXP. DATE	BILL CYC.	S/C	DISTRICT	NEXT BILL	MISC. DATA	U of M	ACTUAL UNITS

APPLY REMITTANCE

ACTION	FUND SYMBOL	CTY.	AMOUNT
FILING FEE			
RENTAL			
UNEARNED			
REFUND			70.00
TOTAL			
AMOUNT DUE			

Remarks:

*Overpayment  
Duplicates*

Ack. sqm

BY: *Tom Rutenber*

DATE: 12-26-91

Lease in Escrow?  
 KGS? Of Interest?  
 Auto Escalates? Operating Rights?  
 Auto Renew? Operator  
Bond Filed?

FOR MMS USE ONLY

BILLEE	FOREST REFUGE
NUMBER	
OCS SECTION	
CODE	

CASE FOLDER COPY

OCT 31 1990 3PM E  
5.00 2

AFFIDAVIT OF PERFORMANCE OF ANNUAL WORK

State of Arizona }  
                          } ss  
County of Cochise }

278728  
299902  
SG  
yi

Michael Eliassen, Plant Manager and Agent for Can-Am Corporation/Chemstar, Inc., Rt. 1, Box 110, Douglas, Arizona 85607, being duly sworn according to law deposes and says that he is a citizen of the United States more than eighteen years of age and that all of the facts set forth in this affidavit are true and correct according to the best of their knowledge, information and belief.

That he is personally acquainted with the mining claims named:

<u>Claim Name</u>	<u>AMC No.</u>	<u>County Book No.</u>	<u>Page #</u>
Lime Hill	278756	692	174
Howard Sidney No. 1	278754	614	408
Howard Sidney No. 2	278755	614	409
HS # 3	299902	891021889	
HS # 4	299903	891021890	
HS # 5	295242	890407204	
HS # 6	295243	890407205	
HS # 7	295244	890407206	
HS # 8	295245	890407207	
Susan No. 1	278732	312	226
Lisa No. 1	278728	312	227
Alison No. 1	278729	312	222
Nanci No. 1	278730	312	223
Tracy No. 1	278733	312	224
Meredith No. 1	278731	312	225

RECEIVED  
B.L.M. AZ STATE OFFICE  
NOV 30 1990  
7:45 A.M.  
PHOENIX, ARIZONA

And that they are situated in the Paul Mining District, Cochise County, Arizona, the location of which is recorded in the office of the County Recorder in the Books listed above.

That between the dates of September 1, 1989 and September 1, 1990 at least One Thousand Five hundred (\$1,500.00) dollars worth of work and improvements were done and performed upon these claims, not including location work.

901020785

The work and improvements were made by and at the expense of Can-Am Corporation and/or Chemstar, Inc., owners of the mine for the purpose of complying with the laws of the United States pertaining to assessments of annual work.

Dean Vaughn, Dean Lemon, Raymundo Luzania, Edmundo Moran, and Clayton Lemon were the names of the persons employed by the owner who labored to do the work and improvements.

The work consisted of removal of overburden, mining of limestone, exploration drilling and access road improvement on these or contiguous claims.

DATED: October 31, 1990


M. Eliason

Signature

Subscribed to and sworn before me, a Notary Public, this 31th day of October, 1990, by Michael Eliason

My Commission expires August 1, 1991.

Kathleen Opler  
Notary Public



RECEIVED  
B.L.M. AZ STATE OFFICE

NOV 30 1990

7:45 A.M.  
PHOENIX, ARIZONA



FEE # 901020785  
OFFICIAL RECORDS  
COCHISE COUNTY  
DATE 10/31/90 HOUR 3  
OF

REQUEST  
CHEMSTAR INC  
CHRISTINE RHODES-RECORDER  
FEE : 14.00 PAGES : 2

901020785



AFFIDAVIT OF PERFORMANCE OF ANNUAL ASSESSMENT WORK AND MINING ACTIVITY 5.00

STATE OF ARIZONA )  
 ) ss.  
County of Cochise )

Arizona State Lease No. -  
02521, 02522 and 02523

\_\_\_\_ Mike Eliassen, being first duly sworn deposes and says:  
Name of Lessee or Agent

and says:

That he is a citizen of the United States and more than twenty-one years of age, resides at Cochise County, Arizona, and is lessee of, or lessee's authorized agent of record for State Mineral Lease No.'s 02521, 02522, 02533 and is personally acquainted with the three mining claims(s) held under said lease.

**ASSESSMENT WORK**

That between the 1st day of September, A.D. 1989, and the 1st day of September, A.D. 1990, at least \$300.00 worth of work and improvements were done and performed upon said lease area, not including the original location work of said claim(s). Such work and improvements were made by or at the expense of the owners of said lease, for the purpose of complying with the laws of the State of Arizona, pertaining to assessment or annual work, (at least One Hundred Dollars worth of work for each claim) and; (Give names and addresses of miners or other workman or firm who worked the claims).

Dean Vaughn, Dean Lemon, Clayton Lemon, and Raymundo Luzania all employees of Can-Am Corporation, Drawer T, Douglas, AZ 85608

were the men or firm employed by said owner and labored upon said claims, did said work and improvements, the same being as follows, to-wit:  
(Describe work done)

Made road improvements; drilled exploration drill hole to 100 feet and collected and analyzed samples.

That records of all mineral, rock or earth material removed from said lease area during the last lease year have been filed with the Arizona State Land Department and proper royalty credited or paid thereon, or does hereby certify under the penalty of perjury, that no mineral, rock or earth material has been removed from said lease area during the lease year.

I certify that the foregoing is a true and correct statement of the work performed, of improvements made, and of mining activity, of my knowledge.

M. Eliassen  
Signature

RECEIVED  
B.L.M. AZ STATE OFFICE


NOV 30 1990

7:45 A.M.  
PHOENIX, ARIZONA

STATE OF ARIZONA )  
 ) ss.  
County of Cochise )

Subscribed and sworn to before me this 30th day of October  
19 90.

My Commission Expires: August 1, 1991



K. Kathleen Oyler  
Notary Public



CHEMSTAR, Inc.  
Rt 1, Box 110  
Douglas, AZ 85607  
602-364-2429 FAX 602-364-2706

November 28, 1990

RECEIVED  
B.L.M. AZ STATE OFFICE

NOV 30 1990

7:45 A.M.  
PHOENIX, ARIZONA

United States Dept. of Interior  
Bureau of Land Management  
P. O. Box 16563  
Phoenix, Az. 85011

Enclosed you will find copies of the Affidavit of Performance of Annual Work on the following claims plus a check for \$90.00 to cover the recording fee.

<u>CLAIM NAME</u>	<u>AMC NO.</u>
Lime Hill	278756.
Howard Sidney No. 1	278754.
Howard Sidney No. 2	278755.
HS #3	299902.
HS #4	299903.
HS #5	295242.
HS #6	295243.
HS #7	295244.
HS #8	295245.
Susan No. 1	278732.
Lisa No. 1	278728.
Alison No. 1	278729.
Nanci No. 1	278730.
Tracy No. 1	278733.
Meredith No. 1	278731.

ARIZONA STATE LEASE NO.

02521  
02522  
02523

Your assistance in this matter would be greatly appreciated.

Sincerely,

Mike Eliassen  
Plant Manager

ME:ko



UNITED STATES  
DEPARTMENT OF THE INTERIOR  
BUREAU OF LAND MANAGEMENT

RECEIPT AND ACCOUNTING ADVICE

NO. 1662385 04

WJ/AZ 11/30/90

Subject: AFFIDAVITS OF ASSESSMENT WORK (15) ✓ 2 22 12

Applicant: CHEMSTAR, INC.  
RTE. 1, BOX 110  
DOUGLAS, AZ 85607

~~90.00~~  
12 75.00 ✓  
08 15.00

SAME, CK # 1066

Remitter:

Assignor:

LEASE MANAGEMENT DATA  NEW  UPDATE  PAYMENT

ORIGINAL SERIAL NO.	ASG.	TYPE	ST.	CTY.	FUND SYMBOL	ACRES/UNITS	RATE
AMC 278756, ET AL							

AMOUNT	ANV. DATE	EXP. DATE	BILL CYC.	S/C	DISTRICT	NEXT BILL	MISC. DATA	U of M	ACTUAL UNITS

ASSIGNMENT SERIAL NO.	ASG.	TYPE	ST.	CTY.	FUND SYMBOL	ACRES/UNITS	RATE

AMOUNT	ANV. DATE	EXP. DATE	BILL CYC.	S/C	DISTRICT	NEXT BILL	MISC. DATA	U of M	ACTUAL UNITS

APPLY REMITTANCE

ACTION	FUND SYMBOL	CTY.	AMOUNT
FILING FEE			
RENTAL			
UNEARNED			
REFUND			15.00
TOTAL			
AMOUNT DUE			

Remarks:

*ack w/8*

*overpayment*

BY: *Lois J. Council* DATE: *12-3-90*

Lease in Escrow?  
 KGS? Of Interest?  
 Auto Escalates? Operating Rights?  
 Auto Renew? Operator  
 Bond Filed?

FOR MMS USE ONLY		
BILLEE		FOREST REFUGE
NUMBER		
OCS SECTION		
CODE		



**NOTICE!!**

**These documents have been scanned!**

**Do not place un-scanned documents beneath this notice!**

**Do not remove this notice from this file!**

GPO Jacket No. 560-102  
Print Order 61540  
Rise Business Services, LLC  
Job=AZ15 8/2/2019



Box Number= AZ15194



Claim Begin-End: AMC299902-AMC299903

**5 Miscellaneous**



AZ15194-7

AMC298908-AMC299902

# **CHEMICAL LIME**

TECHNICAL DEVELOPMENT CENTER  
P.O. Box 121874  
Fort Worth, TX 76121-1874  
3732 Hulen Street  
Fort Worth, TX 76107-6816  
817-732-8164 FAX 817-732-8144

June 21, 1993

Tom Reitmyer  
Bureau of Land Management  
P. O. Box 16563  
Phoenix, AZ 85011

Dear Mr. Reitmyer,

Enclosed you will find a list of the claims that need to be amended with a change of company name. We have previously sent to you the documentation of the company name change from Chemstar, Inc. to Chemstar Lime Company.

Also, please find our check for \$105.00 to cover the \$5.00 per claim amendment fee.

If you need any additional information please contact me at the above number.

Sincerely,



Keith Vickers  
Geologist

(See 295242 For  
complete package)

295242  
299903  
302833  
312579  
312676  
325951

295242-295245  
299903  
302833-302836  
312579-312581  
312676, 312677, 312679  
325951-325956

ENTERED IN COMPUTER  
42

 **CHEMICAL LIME**  
GROUP

PHOENIX, ARIZONA

JUN 23 '93

RECEIVED  
BLM, AZ STATE OFFICE

Claims for Chemstar Lime Company	
Claim Name	AMC #
L H L - 1 Amended	302833 -
L H L - 2	302834 -
L H L - 3	302835 -
L H L - 4	302836 -
Howard Sydney #1	312580 -
Howard Sydney #2	312581 -
Howard Sydney #4	299903 ✓
HS #5	295242 -
HS #6	295243 ✓
HS #7	295244 -
HS #8	295245 -
HS #9	325955 -
HS #10	325956 ✓
Alison #1	312579 -
Nancie #1	312677 ✓
Tracy #1	312679 -
Susan #2	325951 -
Susan #3	325952 ✓
Susan #4	325953 ✓
Susan #5	325954 ✓
Meredith #1	312676 ✓

300  
PHOENIX, ARIZONA

JUN 23 '93

RECEIVED  
81 M. AZ STATE OFFICE



**NOTICE!!**

**These documents have been scanned!**

**Do not place un-scanned documents beneath this notice!**

**Do not remove this notice from this file!**

GPO Jacket No. 560-102  
Print Order 61540  
Rise Business Services, LLC  
Job=AZ15 8/2/2019



Box Number= AZ15194



Claim Begin-End: AMC299902-AMC299903

**6 Location Notices-Amendments and Supporting Documents**



AZ15194-7

AMC298908-AMC299902





# United States Department of the Interior

BUREAU OF LAND MANAGEMENT  
ARIZONA STATE OFFICE  
3707 N. 7TH STREET  
P.O. BOX 16563  
PHOENIX, ARIZONA 85011



IN REPLY REFER TO:

(922-LC)  
0012M  
A MC 278757

(602) 241-5550

November 30, 1989

Michael Eliassen  
Box 110  
Douglas, Arizona 85607

*AP*  
*gi*

The regulations in 43 CFR 3833.1-2(b)(5)(i) require that a legal description shall be furnished for all claims or sites located on surveyed or unsurveyed lands. The description should include the township, range, and section and the location of each claim within a 160-acre quadrant of a section (quarter section). Please provide this information so we may properly note our records for

xxx In processing your claims we find that the description shown on the map and that given on the location notice do not agree. Please verify the correct description so we may properly note our records for Howard Sidney #3, A MC 299902 - the notice has the E $\frac{1}{2}$ SW $\frac{1}{4}$  sec. 1 for the location; however, the map depicts the claim is located in the E $\frac{1}{2}$ SW $\frac{1}{4}$ SE $\frac{1}{4}$  sec. 1.

You may want to amend your mining claims to protect your rights. Amendments to previously recorded notices of location shall be accompanied by a nonrefundable service charge of \$5 for each claim. Amendments should also be recorded with the County Recorder's Office.

Please include your A MC serial numbers on all correspondence.

Sincerely,

*Alan Rabinoff*

Alan Rabinoff  
Chief, Branch of  
Mining Law Administration



CHEMSTAR, Inc.  
P. O. Box 127  
BMI Complex  
Henderson, NV 89015  
702-565-8991 Telecopier 702-565-7473

---

November 22, 1989

Bureau of Land Management  
Arizona State Office  
Branch of Mining  
Law Administration  
P.O. Box 16563  
Phoenix, Arizona 85011

Attn: Chief, Lands and Mineral Office

DOUGLAS ARIZONA LIME PLANT

The following claims are being submitted for recording with the Bureau of Land Management in accordance with regulation 3833.1-2 paragraph (b):

Claim Name

Howard Sidney #3  
Howard Sidney #4

(Totaling two (2) Claims)

The mailing address in regards to these claims is as follows:

H. Starr Curtis  
CHEMSTAR, INC.  
BMI Complex, P.O. Box 127  
Henderson, NV 89015

H. Starr Curtis  
Geology and Environmental Manager  
CHEMSTAR, INC.

HSC:kst

Enclosure: Check #1176

cc: M. Eliassen

**RECEIVED**  
B.L.M. AZ STATE OFFICE

NOV 27 1989

7:45 A.M.  
PHOENIX, ARIZONA



Notice of Mining Location  
PLACER CLAIM

Amended  
AMC #299902

TO ALL WHOM IT MAY CONCERN:

This Placer Mining Claim, the name of which is the HOWARD SIDNEY #3

Place Mining Claim, situate on lands belonging to the United State of America, and being a form of valuable mineral deposit other than in veins or lodes of quartz or other rock in place, was entered

upon and located for the purpose of exploration and purchase by \_\_\_\_\_

CHEMSTAR LIME COMPANY Douglas Plant, Rt. 1, Box 110, Douglas, AZ 85607

a US Corporation

(Locator must insert either "a citizen of the United States" or "who has declared his intention to become a citizen of the United States")  
the undersigned, on the 28th day of April, 1993

I claim 20 acres thereof, and have marked the same on the ground as follows: Beginning at A point, 1320 ft west of the SE corner of Section 1,

T 24 S, R 25 E, G&SRM

(If the land be surveyed land, make the starting point a corner of a rectilinear subdivision of such survey)

Legal Description: E 1/2 SW 1/4 SE 1/4 of Section 1, T 24 S, R 25 E G&SRB&M

at a Post (post, stone or other monument) where this notice is posted;

thence West 660 feet to a Post

, thence North 1320 feet to a

Post, thence East 660 feet to a

Post, thence South 1320

feet to the place of beginning, containing 20 acres, all in

Bisbee

Mining District, in the County of Cochise, in the State of Arizona,

about one mile in a Westerly direction from

the Douglas Division Lime Plant of Chemstar Lime Company

All done under the provisions of Chapter Six of Title XXXII, of the Revised Statutes of the United States [30 U.S.C.A. §21 et. seq.] and the laws of the State of Arizona.

Dated and posted on the ground this 28 day of April, 1993

*Ken V. Valis*

Geologist

NOTE—This form of notice is for use upon surveyed lands, the claim must conform to such survey by rectilinear subdivisions.

STATE OF ARIZONA, } I hereby certify that the within instrument was filed and recorded  
County of \_\_\_\_\_ } ss. \_\_\_\_\_, 19\_\_\_\_, at \_\_\_\_\_ M.

In Docket No. \_\_\_\_\_, Page \_\_\_\_\_, at the request of \_\_\_\_\_

When recorded mail to:

Witness my hand and official seal.

County Recorder

By \_\_\_\_\_  
Deputy Recorder

Fee No.:

Indexed:

Compared:

Photostated:

Fee: \$ \_\_\_\_\_

I. R. S.: \$ \_\_\_\_\_

RECEIVED  
STATE OFFICE

ES. H. H. H.

9:00 A.M. ARIZONA  
DENIX. ARIZONA

NAME chg  
ENTERED IN COMPUTER  
7-2-93



**TECHNICAL DEVELOPMENT CENTER**

P.O. Box 121874  
Fort Worth, TX 76121-1874  
3732 Hulen Street  
Fort Worth, TX 76107-6816  
817-732-8164 FAX 817-732-8144

---

May 12, 1993

Bureau of Land Management  
P. O. Box 16563  
Phoenix, AZ 85011

To whom it may concern,

Enclosed you will find Amended Notice of Mining Location Forms and a check for \$30.78 to cover the claim fee.

Please forward a copy of the filed claims back to us, the copy fee has been included in the check amount. If you have any questions or need any additional information please contact me at the above address.

Sincerely,

Keith Vickers  
Geologist

RECEIVED  
B.L.M. AZ STATE  
MAY 14 '93  
9:00 A.M.  
PHOENIX, ARIZ





UNITED STATES  
DEPARTMENT OF THE INTERIOR  
BUREAU OF LAND MANAGEMENT

RECEIPT AND ACCOUNTING ADVICE

NO. 1901143

WG/AZ

05/14/93

Subject:

AMENDMENTS (6)

2 2 12

30.00

Applicant:

CHEMSTAR LIME CO  
BX 110  
DOUGLAS AZ 85607

Remitter:

SAME CK #12566  
817-732-8164

Assignor:

LEASE MANAGEMENT DATA										<input type="checkbox"/> NEW		<input type="checkbox"/> UPDATE		<input type="checkbox"/> PAYMENT	
ORIGINAL SERIAL NO.		ASG.	TYPE	ST.	CTY.	FUND SYMBOL			ACRES/UNITS		RATE				
ANC 299902, ET AL															
AMOUNT	ANV. DATE	EXP. DATE	BILL CYC.	S/C	DISTRICT	NEXT BILL	MISC. DATA	U of M	ACTUAL UNITS						
ASSIGNMENT SERIAL NO.		ASG.	TYPE	ST.	CTY.	FUND SYMBOL			ACRES/UNITS		RATE				
AMOUNT	ANV. DATE	EXP. DATE	BILL CYC.	S/C	DISTRICT	NEXT BILL	MISC. DATA	U of M	ACTUAL UNITS						
APPLY REMITTANCE					Remarks:										
ACTION	FUND SYMBOL	CTY.	AMOUNT												
FILING FEE															
RENTAL															
UNEARNED															
REFUND															
TOTAL															
AMOUNT DUE															
<input type="checkbox"/> Lease in Escrow? <input type="checkbox"/> KGS? <input type="checkbox"/> Auto Escalates? <input type="checkbox"/> Auto Renew?					BY: _____ DATE: _____										
					<b>FOR MMS USE ONLY</b>										
					BILLEE NUMBER			FOREST REFUGE							
					OCS SECTION CODE										

Chemstar Inc./Douglas, Plant  
Rt. 1 Box 110  
Douglas, Arizona 85607

# Notice of Mining Location

## PLACER CLAIM

RECEIVED  
B.C.M. AZ STATE OFFICE

NOV 27 1989

7:45 A.M.  
PHOENIX, ARIZONA

TO ALL WHOM IT MAY CONCERN:

This Placer Mining Claim, the name of which is the HOWARD SIDNEY #3

Place Mining Claim, situate on lands belonging to the United State of America, and being a form of valuable mineral deposit other than in veins or lodes of quartz or other rock in place, was entered

upon and located for the purpose of exploration and purchase by \_\_\_\_\_

Michael S. Eliassen, a citizen of the US, who's mailing address is:

c/o CHEMSTAR, INC. Douglas, Plant, Rt. 1, Box 110, Douglas, Az. 85607

(Locator must insert either "a citizen of the United States" or "who has declared his intention to become a citizen of the United States")  
the undersigned, on the 24th day of October, 19 89

I claim 20 acres thereof, and have marked the same on the ground as follows: Beginning at A point, 1320 ft west of the SE corner of Section 1,

T 24 S, R 25 E, G&SRM

(If the land be surveyed land, make the starting point a corner of a rectilinear subdivision of such survey)

Legal Description: E 1/2 of SW 1/4 of Sec. 1, T 24 S, R 25 E, G&SRB&M

at a Post (post, stone or other monument) where this notice is posted;

thence West 660 feet to a Post

thence Noth 1320 feet to a Post

thence East 660 feet to a Post

thence South 1320 feet to a Post

thence \_\_\_\_\_ feet to the place of beginning, containing Twenty acres, all in

The Douglas

Mining District, in the County of Cochise, in the State of Arizona,

about one mile in a Westerly direction from

Chemstar, Inc., Douglas Lime Plant Division

All done under the provisions of Chapter Six of Title XXXII, of the Revised Statutes of the United States [30 U.S.C.A. §21 et. seq.] and the laws of the State of Arizona.

Dated and posted on the ground this 24th day of October, 19 89

Witness: Ronald D. Douglas

Michael S. Eliassen

NOTE—This form of notice is for use upon surveyed lands, the claim must conform to such survey by rectilinear subdivisions.

STATE OF ARIZONA, } I hereby certify that the within instrument was filed and recorded  
County of \_\_\_\_\_ } ss. \_\_\_\_\_, 19\_\_\_\_, at \_\_\_\_\_ M.

Fee No.:

In Docket No. \_\_\_\_\_, Page \_\_\_\_\_, at the



When recorded mail to:

FEE # 891021889  
OFFICIAL RECORDS  
COCHISE COUNTY  
DATE 10/30/89 HOUR 9

Indexed:

Compared:

Photostated:

Fee: \$ \_\_\_\_\_

R.S.: \$ \_\_\_\_\_

REQUEST OF  
CHEMSTAR INC DOUGLAS PLANT  
CHRISTINE RHODES-RECORDER  
FEE : 10.00 PAGES : 2

A MC 299902



891021889

4320

T24 S

R25 E  
R26 E

CHEMSTAR INC.  
P.O. DRAWER T  
DOUGLAS, AZ. 85608



Powerline

BM 4224

SCALE 1" = 1000 FT.

Sulphur

Howard Sydney #4 Placer  
Howard Sydney #3 Placer

QUARRY #2  
PATENT

Paul Spur

Cemetery

Forrest

Reservoirs

BM 4282

BM 4252

BM 4196

RECEIVED  
B.L.M. AZ STATE OFFICE  
NOV 27 1989  
7:45 A.M.  
PHOENIX, ARIZONA

Spring

A MC 298903

4310

00000000

Chemstar Inc./Douglas, Plant  
Rt. 1-Box 110  
Douglas, Arizona 85607

Notice of Mining Location  
PLACER CLAIM

OCT 30 1989 9 AM P 2  
5.00

RECEIVED  
B.L.M. AZ STATE OFFICE

TO ALL WHOM IT MAY CONCERN:

NOV 27 1989

This Placer Mining Claim, the name of which is the HOWARD SIDNEY # 4

7:45 A.M.

PHOENIX, ARIZONA

Place Mining Claim, situate on lands belonging to the United State of America, and being a form of valuable mineral deposit other than in veins or lodes of quartz or other rock in place, was entered

upon and located for the purpose of exploration and purchase by

MICHAEL S. ELIASSEN, a citizen of the US, who's mailing address is:

c/o CHEMSTAR, INC. Douglas Plant, Rt. 1, Box 110, DOUGLAS, AZ. 85607

(Lector must insert either "a citizen of the United States" or "who has declared his intention to become a citizen of the United States")  
the undersigned, on the 24th day of October, 19 89

I claim twenty acres thereof, and have marked the same on the ground as follows: Beginning at A point in the middle of the SE 1/4 of section 1,

T 24 S, R 25 E, G&SRB&M

(If the land be surveyed land, make the starting point a corner of a rectilinear subdivision of such survey)

Legal Descr: E 1/2 of NW 1/4 of SE 1/2 of Section 1, T 24 S, R 25 E, G&SRB&M

at a Post (post, stone or other monument) where this notice is posted;

thence West 660 feet to a Post

, thence North 1320 feet to a

Post, thence East 660 feet to a

Post, thence South 1320

feet to the place of beginning, containing Twenty acres, all in

The Douglas

Mining District, in the County of Cochise, in the State of Arizona,

about 6500 ft. in a Westerly direction from

Chemstar, Inc., Douglas Lime Plant Division

All done under the provisions of Chapter Six of Title XXXII, of the Revised Statutes of the United States [30 U.S.C.A. §21 et. seq.] and the laws of the State of Arizona.

Dated and posted on the ground this 24th day of October, 19 89

WITNESS: *Ronald D. Vaughan*

*Michael Elise*

NOTE—This form of notice is for use upon surveyed lands, the claim must conform to such survey by rectilinear subdivisions.

STATE OF ARIZONA, ss. I hereby certify that the within instrument was filed and recorded Fee No.:  
County of \_\_\_\_\_, 19\_\_\_\_, at \_\_\_\_\_ M.

In Docket No. \_\_\_\_\_, Page \_\_\_\_\_, at the request of \_\_\_\_\_



FEE # 891021890  
OFFICIAL RECORDS  
COCHISE COUNTY  
DATE 10/30/89 HOUR 9  
tated:

When recorded mail to:

891021890  
CHEMSTAR INC DOUGLAS PLANT  
RT 1 BOX 110  
DOUGLAS AZ. 85607

REQUEST OF  
CHEMSTAR INC DOUGLAS PLANT  
CHRISTINE RHODES-RECORDER  
FEE : 10.00 PAGES : 1

891021890

A MC 299903